











HERITAGE REGISTER OF NON-DESIGNATED PROPERTIES FOR THE TOWNSHIP OF WILMOT (DECEMBER 7, 2015)





BADEN


Photo	Name of Building/Roll #	Year Built	Property Address/ Closest Settlement Area	Mailing Address	Legal Address	Cultural Heritage Value/ Heritage Attributes
	Wettlaufer/Eidt Home 3018-090-010-06200	1846	3664 Erb's Road Baden	Baden	Concession north of Erb's Road, Part Lot 22	Georgian with gable roof and front porch; 2 storey granite fieldstone construction; Front façade: 3 bays in each storey. 1 st floor: 1/1 rectangular window on left of entrance door with rectangular transom and sidelights, one rectangular 2/2 window to right of door. 2 nd floor: one 2/2 window on left and in centre and in centre, one 1/1 window on right. "S" shaped tie rod at attic floor level. The original owner, Friedrich Wettlaufer bought the south ¼ from John Rocker in 1839.
	Shantz / Hunsberger House 090-009-00300	1848	2417 Erb's Road Baden	Baden	Part Lot 12, Con South, Erb's Road	Georgian; 2 storey; 4 over 4 bays; granite field stone one of the oldest houses in the township; gabled dormers on roof a later addition. Built by pioneer David Y. Shantz, after whose family Shantz Mennonite Church was named.
	Hilborn General Store 040-006-02000	1854	55 Snyder's Road West Baden	Baden	Plan 627, Lot 130, Pt Lot 129 RP58R4327 Parts 2 & 3	Vernacular; early style General Store with typical four large show windows, two on each side of a recessed entrance, board and batten construction; false front style, known as a boomtown front used to add prominence and elegance, was added later. Operated by Hilborn Brothers until 1900, Mr. I.R Shantz, Abe Hunsberger. Used a general store for over 150 years. Note: Mr. Shantz built the home directly beside this store.

	<p>Miller / Schmidt House</p> <p>040-006-08900</p>	<p>1856</p>	<p>130 Queen Street Baden</p>	<p>Baden</p>	<p>Part Lot 16, Concession South of Snyder's Road</p>	<p>Georgian; 2 storey salmon brick, 4 bays on each floor, enclosed entrance porch with balcony above, small attic windows on end walls. Century farm for five generations of Millers; Birthplace of Christian S. Miller who aided Jacob Beck in the founding of Baden. The Honourable Adam Beck in his speech on Dec. 29 1911 when Hydro Electric Power first illuminated the village of Baden paid tribute to Christian Miller, "My father, in the early fifties, helped to found this village with kindly Chris Miller who...helped the hardy pioneers hew their way through forests and bush, to found a home." (Berlin News Record, December, 1911)</p>
	<p>Steinman Furniture</p> <p>040-006-26100</p>	<p>1857</p>	<p>43 Snyder's Road East Baden</p>	<p>Baden</p>	<p>Pt Lot 26 Mill Plan</p>	<p>Vernacular; plain front façade, large windows, rectangular wood building. Originally a grocery, furniture, undertaker and feed & seed. -Several generations of the Steinman family operated businesses from this location from 1904 to 1994.</p>
	<p>Hurle/ Fraser Home</p> <p>3018-090-010-07902</p>	<p>1863</p>	<p>3092 Wilby Road Baden</p>	<p>Baden</p>	<p>Block B, Concession 1, Part Lot 17</p>	<p>Georgian; Front façade:1 ¾ storey granite fieldstone, gable roof, 5 bay, two 2/2 rectangular windows on each side of centre door; stucco painted white under front porch. Raised porch with plain railings and plain posts. Left façade: two 2/2 windows on 1st floor with stone soldier course above windows; two replacement 1/1 windows on 2nd floor; Date stone mid-way between 2nd storey windows inscribed "Konrad Hurle 1863." Note: Conrad Hurle bought 100 acres from the Canada Company in 1852.</p>
	<p>Lebold House</p> <p>040-006-23600</p>	<p>c.1870</p>	<p>229 Snyder's Rd. East Baden</p>	<p>Baden</p>	<p>Con South Snyder's Road East, Pt Lot 14, RP58R6402 Part 2</p>	<p>Gothic Revival; yellow brick, front peaked gable with pointed arch window, metal roof. Contrasting white brick voussoirs over windows, decorative white brick quoins.</p>
	<p>Livingston Linseed Oil Mill/ Baden Feed & Supply</p> <p>040-006-09610</p> <p>040-006-09600 (store)</p>	<p>c.1870</p>	<p>75 Charles Street Baden</p> <p>76 Mill Street Baden</p>	<p>Baden</p>	<p>Plan 627 LOTS 112 TO 114, 119 120 126 TO 128 183 TO 190 199 TO 201 PT MILL POND RP58R6700 PT 2</p> <p>Plan 627 LOT 165 to 168 173 174 181</p>	<p>Industrial; a series of brick buildings that are directly related to the operation of James Livingston's flax business that manufactured linseed oil c.1867 in Baden; some buildings contain elevators, various multi-paned windows and one notable section is where the train would enter for the product to be unloaded into hopper cars; the oldest building is a 1 storey building currently painted white and has 8</p>



	040-006-07120 (remainder of the property including the grain bins etc).				182 PT LOT 169 PT	sections divided by pilasters. The top of each section has corbelled brickwork. Historic use of the various buildings include: Oil works, Elevator, Iron Oil Tanks, Boiler/Engine Room, Warehouse and Oil storage.
	Lorentz / Miller Store 040-006-075	1876	8 Foundry Street Baden	Baden	Plan 627, Part lots 105, 106 RP58R1287 Part 1, Part 5	Italianate; 2 storey; 3 over 3 bays; early store; decorative upper storey porch. Originally an early store, apothecary store, and antique store. Lorentz (born in Petersburg 1843) built and operated a hardware store and tinsmith shop; bought by J.P Livingston and then passed on to his son-in-law, and then local resident who continues to operate as an antique store.
	Hunsberger / Shinnie House 040-006-020 01	1893	53 Snyder's Road West Baden	Baden	Plan 627, Pt Lot 129 RP58R4327 Part 1	Queen Anne; 2 storey, projecting bay on right with gable roof, brackets at angles of bay, large half round window on first floor of bay, yellow brick, hipped metal roof, rubble stone foundation, decorated frieze, open double porch. Built by Mr. I. R. Shantz, owner of the general store located beside this home.
	Hunsberger / Schmidt House 040-006-22100	1908	344 Snyder's Road East Baden	Baden	Con North Snyder's Rd. Pt Lot 13 RP58R1292 Part 1	Queen Anne; 2 storey, farmhouse, projecting bay on left side with brackets at top of bay, red brick, high gabled roof, rubble stone foundation, open porch, stone voussoir with larger keystone over half circle stained glass window on 1 st storey on left, date of 1908 in gable.
	Hunsberger / Honderich House 040-005-12100	1909	520 Snyder's Road East Baden	Baden	Con North Snyder's Road Pt Lot 12	Queen Anne; farmhouse, 2 storey, gable to the street, triple window in attic gable, 3 part window in each storey, decorative shingles below gable, red brick, rubble stone foundation, open porch on upper and lower storey, date of 1910 in gable.
	Hunsberger / Schenk House 040-005-12000	1909	1064 Snyder's Road East Baden	Baden	Con North Snyder's Rd. Part Lot 11	Queen Anne; farmhouse, "L" shaped, 2 bays in each storey, projecting bay on left, 2 storey, red brick, 3 part window in gable, large rectangular window on left with leaded windows in transom, rusticated stone lintels and sills.
	Hunsberger / Miller House 040-006-24200	1910	189 Snyder's Road East Baden	Baden	Con South Snyder's Rd. East Pt Lot 14	Queen Anne; 2 storey, yellow brick, high gabled roof, with a hipped roof on part of house , 2 storey projecting bay on left side, brackets on either side of bay at roof line, large round headed window on 1st floor of bay, segmentally arched window on 2 nd floor, rubble stone foundation, 2 storey decorative open porch.


	Hunsberger / Leiskau House 040-006-23500	1910	243 Snyder's Road East Baden	Baden	Con South Snyder's Rd. East, Pt Lot 14	Edwardian; 2 storey, 2 bay "L" shaped, large 4 part window on right side red brick, high hipped roof, rubble stone foundation, open porch.
	Hunsberger / Lichti House 040-006-21400	1910	288 Snyder's Road East Baden	Baden	Con North Snyder's Rd. E. Pt Lt 13	Italianate; 2 storey, 3 bays on each floor, yellow brick, segmentally arched window, brackets under eaves, rubble stone foundation, open porch.

FOXBORO


Photo	Name of Building/Roll #	Year Built	Property Address/ Closest Settlement Area	Mailing Address	Legal Address	Cultural Heritage Value/ Heritage Attributes
	Shantz House 090-010-04001	1858	2632 Erb's Road Foxboro	Baden	Pt Lot 13, Lot 14 Con North Erb's Rd. RP58R5597 Parts 1-3	Gothic Revival, 1½ storey, 4 bays on 1 st floor 2/2 windows, door with curved top in gable opens onto balcony, stuccoed walls under porch, turned porch posts, red and yellow brick surrounds windows on east and west side.

HAYSVILLE




Photo	Name of Building/Roll #	Year Built	Property Address/ Closest Settlement Area	Mailing Address	Legal Address	Cultural Heritage Value/ Heritage Attributes
	Sydney-Smith (Somerville) House 010-001-16200	1852	3448 Huron Road Haysville	New Hamburg	Pt Lot 20, Con 1, Block A,	Georgian; 2 storey; five over four bays; brick. Served as store and post office that was run by Margaret Somerville (writer, community legal adviser)
	St. James Anglican Church 010-001-10300	1854	4339 Huron Road Haysville	New Hamburg	Part Lot 27, Con 2 Block A	Gothic Revival; English rural style pioneer church, oldest in township; excellent detail especially the tower, stained glass and brickwork; iron fences and cemetery with early graves. This represents important phase of Wilmot's settlement of Block A by immigrants from the British Isles.

	Christner House 010-001-10800	1857	4157 Huron Road Haysville	New Hamburg	Part Lot 26, Con 2, Block A,	Georgian; 2 storey; 3 bays on each floor, cut stone construction, sidelights at front door, open decorative porch. Built by Peter Christner.
	Shantz / Holst House 010-001-13800	1857	2771 Huron Road Haysville	New Hamburg	Pt Lot 14,15,16 Con 2 Block A	Georgian, 2 storey, stone, front wall and side wall of house under porch, stuccoed and painted white, 4 over 4 bays; medium gable roof; stone voussoirs; small attic windows. Built by Joshua Shantz, son of Jacob, a founding pioneer of Berlin (Kitchener).
	Cleland / Puddicombe House (Feryne Bank Farm) 30-18-010-001-16800-0000	1860	3542 Huron Road Haysville	New Hamburg	Lot 21. Con 1, Block A	Georgian; 3 bays on each floor, yellow brick, slightly projecting centre section with peaked roof. Built by Andrew Cleland and was the Puddicombe family residence from 1883 until the 1980s. The Puddicombe property boasted a race track and club house east of the school grounds.
	Anderson / Dunker House 010-001-01000	1861	966637 Oxford – Waterloo Rd Haysville	New Hamburg	Lot 21, Con 4, Block A	Georgian; 2 storey, 3 over 3 bays, sidelights and transom around front door, stone house with Gothic tail section featuring a side gable with pointed arch window. William Anderson came to Wilmot from Belfast, Ireland about 1830 along with his brothers and father. Mr. Anderson was one of the oldest and most prominent member of St. James church.
	Daniel / Silcox House 010-001-17500	1868	3994 Huron Road Haysville	New Hamburg	Part Lot 25, Con 1, Block A	Gothic Revival; 1½ storey; two bays on 2 nd floor three bays on 1 st floor; bargeboard trim, finials on roof; 2 arched gable windows in peak, quoins at the corners. Edwin Daniel purchased all of lot 25 Con 1 Block A in 1850 from the Canada Land Company. This home is illustrated in the 1983 Waterloo Historical Society article, “Haysville District Pioneers.”
	Tye House 010-001-16300	1900	3330 Huron Road Haysville	New Hamburg	Lot 19, Con 1 Block A	Queen Anne; 2 storey, red brick, left side has a projecting bay, windows have stone voussoirs and lintels and sills, 2nd storey window has stained glass transom, 1 st storey window has a round arched transom with stained glass, decorative gable has a 3 part window, finials on metal roof, round window on front second floor; decorative porch. Commonly known as Pamona Grove; built by Henry D. Tye, an esteemed businessman and local politician.







MANNHEIM





Photo	Name of Building/Roll #	Year Built	Property Address/ Closest Settlement Area	Mailing Address	Legal Address	Cultural Heritage Value/ Heritage Attributes
	St. James Lutheran Church 030-004-06700	1873	1000 Knechtel Crt Mannheim	Petersburg	Con North Bleam's Rd, Pt Lot	Gothic Revival; yellow brick church, enclosed brick entrance porch with Gothic window above door, Gothic lancet window in gable above entrance, frame steeple, Gothic windows in gable wall and 3 Gothic windows in side walls. Brick pilasters on either side of lancet window and between windows on side walls.

NEW DUNDEE


Photo	Name of Building/Roll #	Year Built	Property Address/ Closest Settlement Area	Mailing Address	Legal Address	Cultural Heritage Value/ Heritage Attributes
	Millar / Coleman Store 020-003-13500	1848	168-172 Main Street New Dundee	New Dundee	Plan 628, Lot 53, 168-172 Main St,	Georgian; 2 storey; frame building; board and batten; 6 bays on 1 st floor, main entrance door on right, with transom & sidelights, 2 rectangular windows to the right of the door; recessed door for bakery on left, large window on either side of door, extension on the left has a flat roof, door on right, one window on left of door, all windows have been replaced, return eaves on main house on the right, half round window in attic of main house; 168 Main on left 1 ½ storey, board and batten, 2 bays on each floor, door on right, modern window on left, square windows in 2 nd storey, shed roof. This is one of the village's oldest properties.
	Sheard / Mumford House 020-003-24601	1857	1054 Bethel Road New Dundee	New Dundee	Pt Lot 2 Con 2 Block A,	Gothic Revival; 1½ storey, stone ½ round curved Gothic window in gable with top part filled in, 3 bay 1 st floor with centre door and window on each side of door. Built by Titus Sheard from Yorkshire, England.
	O'Krongli House 020-003-14300	c.1860	56 Main Street New Dundee	New Dundee	Plan 628, Lot 6, NS Main Street	Gothic Revival; 1 ½ storey, frame, board & batten; double house, has 2 front doors with round arched windows on ground floor. Window in gable has wide vertical division bar. Porch roof is curved.

NEW HAMBURG


Photo	Name of Building/Roll #	Year Built	Property Address/ Closest Settlement Area	Mailing Address	Legal Address	Cultural Heritage Value/ Heritage Attributes
	Ball / Myers House 010-001-11000	1855	4053 Huron Road New Hamburg	New Hamburg	Part Lot 25, Con 2, Block A	Georgian with front gable; 1 ½ storey; stone, gable contains small round arch window, half circle upper porch on pillars, sidelights and transom window around front door.
	Allan / Lass House 010-001-18500	1858	4510 Huron Road New Hamburg	New Hamburg	Lot 28, Con 1, Block A	Gothic Revival; 1½ storey; rubble stone; projecting middle bay in front; front gable, sidelights and recessed transom at front door, open porch. Built by Malcolm Allen; known for donating land for St. James School; he lived to be 105 years old.
	Ruthig / Grierson House 070-007-11800	c.1863	1228 Perth Street New Hamburg	New Hamburg	Lot 25, Con South Snyder's Rd. RP58R1812 Part 1	Georgian, 2 storeys, 3 over 3 bays, recessed paneled entrance door with sidelights and transom, open porch with turned posts, early stone farm house with excellent squared and cut stone detail with limestone detailing. Built by Hyacinth Roth for area pioneer John Ruthig; the house is a smaller, less detailed version of the Moses Hostetler house was also built by Roth.
	Pinchenant House 070-015-01800	1869	110 Waterloo Street New Hamburg	New Hamburg	Plan 193, Part Lot 1	Gothic Revival; 1½ storey,, open porch, sidelights and transom at front door, front gable features two pointed Gothic arch lancet windows and pointed wooden finial.
	Ernst House 060-014-08800	1879	291 Huron Street New Hamburg	New Hamburg	Smith Plan Pt Lot 2	Italianate; 2 storey, yellow brick, high gabled roof, brackets under eaves, rubble stone foundation, glassed in (open) porch, half circle transom over front door, stone voussoirs with molded keystones, rounded arched windows in upper storey, projecting bay windows.
	Shearer/ Prospect Farm 010-001-01300	1880	966277 Oxford- Waterloo Road New Hamburg	New Hamburg	BLK A, CON 4, LOT 27	Italianate farm house with a hip and gabled roof with a granite fieldstone foundation; triple yellow brick with brick quoins at all the corners; all windows have a triple row of bricks forming a label over the windows. Property purchased in 1843 by James Baird of Scotland; Passed to Thomas Baird as noted on the 1861 Tremaine Map of Waterloo County. In 1958 Shearer family purchased property.

	Grace Mennonite Church 010-001-05500	1880	2111 Bean Road New Hamburg	New Hamburg	BLK A CON 3 PT LOT 30 RP58R 4367 PT 2	Gothic Revival church; 1 storey yellow brick building with a granite fieldstone foundation; Gothic window with a label. All windows have coloured panes of glass. Originally known as Bethel Church. In 1861 Robert Leathorn deeded one-half acre to the Trustees of the Bethel Primitive Methodist Church; later joining Wesleyan Methodists and services discontinued in 1971 when sold to Grace Mennonite Church congregation.
	Graff / Mark House 060-013-05200	1882	230 Peel Street New Hamburg	New Hamburg	Smith Plan, Lot 17, Part Lot 18	Italianate; 2 storey yellow brick, 5 bays on 2 nd floor, 4 bays on 1 st floor, decorative frieze board under eaves, enclosed porch, door has transom and sidelights, projecting bay windows, segmentally arched windows with labels and moulded keystones; side porch with turned posts. Built by Jacob Graff (local businessman and town Councillor).
	Holy Family Roman Catholic Church 060-014-086	1883	329 Huron Street (327) New Hamburg	New Hamburg	Plan 536, Lot 3, Part Lot 2	Gothic Revival; 4 storey tower, statue in recessed niche on 3 rd floor of tower; corbelled brick work; buttresses on side walls, stained glass windows. Work of prominent Waterloo contractor Charles Moogk.
	St. George's Anglican Church 070-014-19200	1888	3 Byron Street New Hamburg	New Hamburg	Scott Survey, Part Lot 1, Smith Plan	Gothic Revival; yellow brick, pointed Gothic stained glass window, brick labels over windows, buttresses on walls; well detailed. Work of prominent architect, Frank Darling R.C.A. (Sun Life Waterloo, Bank of Montreal Toronto, various buildings of U of Toronto).



NEW PRUSSIA

Photo	Name of Building/Roll #	Year Built	Property Address/ Closest Settlement Area	Mailing Address	Legal Address	Cultural Heritage Value/ Heritage Attributes
	Guenther House 090-010-11100	1863	3429 Berlett's Road New Prussia	St. Agatha	Part Lot 20, Con 2, Block B	Georgian; 1½ storey; 5 bays; rubble stone; detailed entrance. Century farm – 5th generation; verandah across front of house. Lloyd (4th generation) was one trustee who built New Prussia School S.S. #18; one of the longest continually run century farms in the area.



PETERSBURG

Photo	Name of Building/Roll #	Year Built	Property Address/ Closest Settlement Area	Mailing Address	Legal Address	Cultural Heritage Value/ Heritage Attributes
	Wilker House 030-004-22800	1832	1684 Snyder's Road Petersburg	Petersburg	Con North Snyder's Rd. Pt Lot 6, RP589843 Part 1	Georgian; log house, solid oak, no nails, newer vinyl cove siding, newer rectangular single paned windows, 3 bay with centre doorway, centre doorway to balcony above open porch. Original owner Peter Wilker came from Germany and is said to be the founder and namesake of Petersburg.


PHILIPSBURG


	Robitsch Inn 30-18-090-010-01300-000	1845	3247 Erb's Road Philipsburg	Baden	Concession South of Erb's road Pt Lot 19	Georgian; two storey hipped roof brick and frame, decorative pediment over each set of 2 windows, hipped roof dormer with triple 3/1 windows, East Façade: three 3/1 windows in 2nd storey, two 3/1 windows on 1st floor, window opening in the centre has been bricked up, West Façade: no windows, the right frame portion of the house is covered in vinyl siding Rear Façade: not accessible from road. According to the census records of 1851 Frederick Robitsch had a 2 storey log inn. In 1861 Frederick Robitsch had a 2 1/2 storey frame and brick inn built in 1845. The 1861 Tremaine Map of Waterloo County lists Frederick Robitsch as a merchant and hotel keeper. According to the Registry Office the registered property owner was Juliane German.
	Shantz House 090-010-07200	1846	2675 Wilby Road Philipsburg	Baden	Con North Erb's Rd., Pt Lot 13, Pt Lot 14	Georgian; 2 storey, stone house, six windows on second floor, two doors and four windows on first floor, open porch. One of four original deeds in the township. Built by John C. Shantz, who was the first deacon for Shantz Mennonite Church in 1850.





	Royal Hotel 30-18-090-010-04700-000	1847	3250 Erb's Road Philipsburg	Baden	Concession North of Erb's Road Pt Lot 19	Georgian; 2 storey frame, covered in aluminum siding, metal hip roof. 1851 Census owner is Jacob B. Forler, 1861 Registry Office owner is George S. Holtzmann. The property has been severely altered; an early photograph appears in "More Than A Century in Wilmot Township" on page 84. It was known as the Royal Hotel, and later as Bast's General Store. Moses Pfanner bought it about 1880.
	Schmidt / Eidt House 30-18-090-010-00900-000	1860	3301 Erb's Road Philipsburg	Baden	Concession South of Erb's road Pt Lot 19	Georgian; 2 storey granite fieldstone, 5 bay, gable roof. Porch runs full length of front of house, supported by plain wooden posts has a turned wooden railing. The stone wall under the porch is stuccoed and painted Round iron tie rod ends are located at the attic and 2nd floor level. This is a very attractive stone farm house. The corner stone states Henry B. Smith, also known as Henrich B. Schmidt. 1860.
	Roth / Gold House 090-010-07300	1863	3876 Sandhills Road Philipsburg	Baden	Part Lot 13, Con North Erb's Rd.	Gothic Revival; 1½ storey; stone construction, front gable has a rounded arch window; open porch; rubble stone summer kitchen.
	Philipsburg Baptist Church 090-010-09000	1878	2514A Nafziger Road Philipsburg	Baden	Lot 19, Con 1, Block B, RP58R4072 Part 1, RP58R8417	Vernacular; log building, built as a church, logs donated by the congregation; 1½ storey, 3 bays in gable end with centre doorway and segmentally arched 6/6 windows on either side of door, segmentally arched 6/6 windows on east wall.
	Forler House 090-010-01700	1910	3233 Erb's Road Philipsburg	Baden	Concession South of Erb's Road Pt Lot 18	Queen Anne 2 storey painted brick home; including a one storey red metal siding outbuilding; roof slopes up on all sides of a gable roof. This property was owned by Conrad L. Forler who had a planing, chopping and cider mill. He was a contractor and builder who built a number of the homes in Philipsburg.
	Armbrecht House 090-010-04600	1916	3238 Erb's Road Philipsburg	Baden	Concession North of Erb's Road Pt Lot 18	Vernacular; 1 1/2 storey, hipped roof, vinyl siding Front Façade: 3 bay, centre entrance door, large 3 part window one either side of door, gable roof dormer with 2 part window, West Façade: 2 rectangular windows larger one on right of chimney, smaller one on left of chimney, porch at rear, rear extension door under porch. East Façade: 2 rectangular windows, granite fieldstone foundation. Red Workshop was a former

						blacksmith shop built in 1916. Small wooden gable roofed shed, 1 door facing Erb's Road to the right of the house. Henry Armbrrecht owned a 1 storey house on the property in 1851. In the 1861 census, the property was listed as a 2 storey house. The current house was built in 1916 to replace a house that had previously been burned.
	Philipsburg School S.S. #17 30-18-090-010-04800-000	1917	3262 Erb's Road Philipsburg	Baden	Concession North of Erb's Road Pt Lot 19	Edwardian; 2 storey red brick, hip roof, cupola for bell on roof near front of building, has metal bell cast roof with finial. The school was erected in 1917. Construction started before the school year ended and classes were held in Conrad Forler's shop at the south-east corner of Erb's road and Nafziger Road in Philipsburg for the month of June. Ratepayers who had teams were requested to deliver loads of stone at fifty cents per load. The work of leveling the schoolyard was to be done gratis without pay.
	Zion Evangelical Lutheran Church 30-18-090-010-04700-000	1929	3357 Erb's Road Philipsburg	Baden	Concession South of Erb's Road Pt Lot 19 & 20	Gothic Revival; brown brick, 3 storey square tower topped by pointed finials on each corner of tower, narrow Gothic window. The Zion Lutheran Church has records dating back to 1843. These indicate that the greatest influx of pioneers occurred from 1840 to 1850. Original and later donations of land came from Heinrich C. Eidt. It is believed the contractors were Heinrich Doering and Jacob Forler. The present brick edifice was constructed in 1929 by Conrad Forler, assisted by members of the congregation, at a cost of \$15,000.

ST. AGATHA

Photo	Name of Building/Roll #	Year Built	Property Address/ Closest Settlement Area	Mailing Address	Legal Address	Cultural Heritage Value/ Heritage Attributes
	Herber House 080-008-02800	1851	1157 Erb's Road St. Agatha	St. Agatha	Lot 2, Con South Erb's Rd	Vernacular interpretation of Georgian, decorative porch; 1 ½ storey; 4 bays; rubble stone. Home of former Reeve John Herber (3 rd generation).


	<p>Kaiser/Angie's Kitchen"</p> <p>3018-080-009-02200</p>	1854	<p>1761 Erb's Road St. Agatha</p>	St. Agatha	Concession South of Erb's Road, Part Lot 7	<p>Georgian; 2 storey frame, stuccoed, painted yellow. Front façade: 1st floor 6 bays, paneled door on left with small paned straight ransom and side lights; 2 single paned windows with shutters to left of front entrance, 6 paneled wooden door with blind fan transom and wooden key stone. Owned by Antony Kaiser II, an Inn Keeper, Justice of the Peace, first Postmaster, Deputy Reeve and Reeve (1859-1862) and Enumerator for Twp. assessments.</p>
	<p>Seip/Kroetsch Home</p> <p>3018-080-008-01700</p>	1857	<p>1513 Erb's Road St. Agatha</p>	St. Agatha	Concession South of Erb's Road, Part Lot 5, RP 58R5739 Part 1	<p>Georgian; 2 storey, granite fieldstone, cedar shingle gable roof. Front façade: 5 bay centre hall plan, all windows have been replaced, two 8/8 windows on either side of front entrance, wooden paneled door with multi-paned straight transom and sidelights, plaster wall on 1st floor under slanted porch floor. Concrete porch floor with wooden steps and railings; chamfered porch post support porch roof. Home built by Seip brothers. Adam built on this Lot 5; Justus built a similar home on Lot 4.</p>
	<p>Tschirhart Hotel</p> <p>080-009-04300</p>	1859	<p>1744 Erb's Rd. St. Agatha</p>	St. Agatha	Lot 7, Con North Erb's Rd,	<p>Georgian; 2 ½ storey; salmon brick, seven over seven bays; early hotel structure, altered window and door arrangement on front facade, altered windows at attic level, many uses (store, post office, apartment bldg). Built by Peter Tschirhart, member of first council.</p>
	<p>Doersom Inn</p> <p>080-009-045</p>	c. 1860	<p>1750 Erb's Road St. Agatha</p>	St. Agatha	Pt Lot 7, Con North Erb's Rd RP583922, Part 1	<p>Georgian; 2 storey, brick structure, plastered and painted green, 2 storey, front porch with columns, small attic windows. Formerly Prince of Wales Hotel, currently Kennedy's.</p>
	<p>Shrine of the Sorrowful Mother Roman Catholic Church</p> <p>080-009-02600</p>	1860	<p>1820 Notre Dame Road St. Agatha</p>	St. Agatha	Lot 7, Con South, Erb's Rd,	<p>Vernacular Gothic; early chapel; prominent shrine; cemetery contains rare iron cross grave markers; half circled, rounded arch stained-glass window. Only shrine in Hamilton Diocese. Collection of relics from saints; Swiss/Bavarian tower, decorative interior altar and paintings; built by prominent local priest Eugene Funcken (founder of St. Agatha Orphanage, St. Jerome's College). Funcken is buried under the chapel; one of the few surviving monuments to an era when St. Agatha was the centre of the Catholic Church in Waterloo County.</p>

	<p>Dietrich Home</p> <p>3018-080-008-04600</p>	<p>1861</p>	<p>1386 Erb's Road St. Agatha</p>	<p>St. Agatha</p>	<p>Concession North of Erb's Road, Part Lot 4</p>	<p>Georgian; 1 ½ storey granite fieldstone; shingle gable roof, 5 bays wide, 2 bays deep. Front façade: two 1/1 windows on each side of the centre door with transom and sidelights. Porch: 5 turned porch posts support hipped porch roof. Right façade: two rectangular 1/1 windows on each floor. Left façade: two 1/1 windows on each floor, stone gable roofed cellar entrance way on left side. Home has been in the Dietrich family since 1840s.</p>
	<p>Zion Evangelical Lutheran Church</p> <p>080-008-02000</p>	<p>1863</p>	<p>1363 Erb's Road St. Agatha</p>	<p>St. Agatha</p>	<p>Pt Lots 3 & 4 Con South Erb's Rd, RP58R11813 Part 1</p>	<p>Gothic Revival; tower of Swiss/Bavarian design with a bell cast steeple; early stone church; rounded arch windows with amber glass, cemetery at the rear.</p>
	<p>Kuttler/Martin Home</p> <p>3018-080-008-08500</p>	<p>1873</p>	<p>1360 Wilby Road St. Agatha</p>	<p>St. Agatha</p>	<p>Block B, Concession 1, Part Lot 3</p>	<p>Georgian; 1 ¾ storey, granite fieldstone; 4 bay, original windows, two 2/2 windows to left of front entrance; entrance has a straight transom, one 2/2 window on right of entrance, raised front porch with cellar access below porch. Porch has wooden railing wall and plain square porch posts, stucco painted white over all the stone walls.</p>
	<p>Ditner/ Foster Home</p> <p>3018-080-008-08700</p>	<p>1874</p>	<p>1410 Wilby Road St. Agatha</p>	<p>St. Agatha</p>	<p>Block B, Concession 1, Part Lot 4</p>	<p>Gothic Revival; Front façade: 1 ½ storey granite fieldstone; Gothic gable and lancet (pointed) window are later additions; 3 bay one 2/2 replacement window on either side of wooden 4 paneled centre door, sidelights and transom have distinctive slanted mullions, stone wall plastered under porch; Open porch, no railing, chamfered porch post. Right façade: 2 bays deep, two 2/2 replacement windows on each floor, stone, hipped roofed cellar entrance in centre of 1st floor. Date stone near peak of wall inscribed with owner's name "Ditner 1874."</p>

VICTORIABURG

Photo	Name of Building/Roll #	Year Built	Property Address/ Closest Settlement Area	Mailing Address	Legal Address	Cultural Heritage Value/ Heritage Attributes
	Brenneman House 010-070-08200	1848	2344 Sandhills Road Victoriaburg	Petersburg	Pt Lot 13, Con South Bleams Road	Georgian style stone house, 2-storey, four openings on both floors, walk-in basement. Built by John Brenneman, one of the two first ordained ministers for the first congregation in Wilmot Township as noted by the plaque located in front of Steinmann Mennonite Church cemetery.

WILMOT CENTRE

Photo	Name of Building/Roll #	Year Built	Property Address/ Closest Settlement Area	Mailing Address	Legal Address	Cultural Heritage Value/ Heritage Attributes
	Appel / Wagler House 040-007-09000	1855	2744 Bleams Road Wilmot Centre	New Hamburg	Pt Lot 15, Con North Bleams Road	Georgian, 1 storey, field stone, 5 bays, with centre doorway, small porch with turned columns, 2 gabled dormers on roof, red brick voussoirs above windows.