







TOWNSHIP OF WILMOT

Official Plan

Map 10 The Countryside

DRAFT

Legend

-  Countryside Line
-  Protected Countryside
-  Prime Agricultural
-  Rural Areas
-  Urban Areas / Rural Settlement Areas
-  Recreation and Tourism

2017



0 1 2
Kilometers

This map forms part of the Township of Wilmot Official Plan and must be read with the other maps and policies of this Plan.

Produced by:
Township of Wilmot
Development Services

Parcels (c) Teranet Land Information Services Inc. and its licensors, 2017
May not be reproduced without permission
THIS IS NOT A PLAN OF SURVEY

