













TOWNSHIP OF WILMOT

Official Plan

Map 2.1 Planned Township Structure

DRAFT

Legend

-  Urban Areas
-  Rural Settlement Areas
-  The Countryside
-  Countryside Line
-  Provincial Highway
-  Regional Road
-  Township Road
-  Railway
-  Municipal Boundry
-  Lot or Concession

2017



This map forms part of the Township of Wilmot Official Plan and must be read with the other maps and policies of this Plan.

Produced by:
Township of Wilmot
Development Services

Parcels (c) Teranet Land Information Services Inc. and its licensors, 2017
May not be reproduced without permission
THIS IS NOT A PLAN OF SURVEY

