












# Official Plan

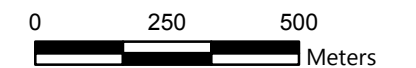
## Map 4.2 New Hamburg Urban Area

### DRAFT

#### Legend

-  Urban Area Boundary
-  Special Policy Area 2.5.10
-  Special Policy Areas
-  Environmentally Constrained Lands
-  Urban Residential
-  Urban Core
-  General Industrial
-  Light Industrial
-  Highway Commercial
-  Open Space
-  Major Recreation

2017



This map forms part of the Township of Wilmot Official Plan and must be read with the other maps and policies of this Plan.

Produced by:  
Township of Wilmot  
Development Services

Parcels (c) Teranet Land Information Services Inc. and its licensors, 2017  
May not be reproduced without permission  
THIS IS NOT A PLAN OF SURVEY

