





**TOWNSHIP  
OF WILMOT**

# Official Plan

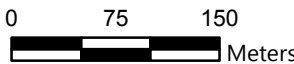
Map 5.1  
Foxboro Green  
Rural Settlement  
Area

**DRAFT**

## Legend

-  Rural Settlement Area Boundary
-  Environmentally Constrained Lands
-  Settlement Residential
-  Open Space

2017



This map forms part of the Township of Wilmot Official Plan and must be read with the other maps and policies of this Plan.

Produced by:  
Township of Wilmot  
Development Services

Parcels (c) Teranet Land Information Services Inc.  
and its licensors, 2017  
May not be reproduced without permission  
THIS IS NOT A PLAN OF SURVEY