




**TOWNSHIP
OF WILMOT**

Official Plan

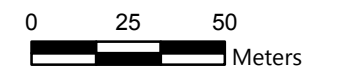
Map 5.4
Luxemburg
Rural Settlement
Area

DRAFT

Legend

-  Rural Settlement Area Boundary
-  Environmentally Constrained Lands
-  Settlement Residential

2017



This map forms part of the Township of Wilmot Official Plan and must be read with the other maps and policies of this Plan.

Produced by:
Township of Wilmot
Development Services

Parcels (c) Teranet Land Information Services Inc.
and its licensors, 2017
May not be reproduced without permission
THIS IS NOT A PLAN OF SURVEY