





# Official Plan

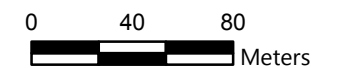
## Map 5.8 Philipsburg Rural Settlement Area

### DRAFT

#### Legend

-  Rural Settlement Area Boundary
-  Environmentally Constrained Lands
-  Settlement Residential
-  Settlement Core

2017



This map forms part of the Township of Wilmot  
Official Plan and must be read with the other  
maps and policies of this Plan.

Produced by:  
Township of Wilmot  
Development Services

Parcels (c) Teranet Land Information Services Inc.  
and its licensors, 2017  
May not be reproduced without permission  
THIS IS NOT A PLAN OF SURVEY

