





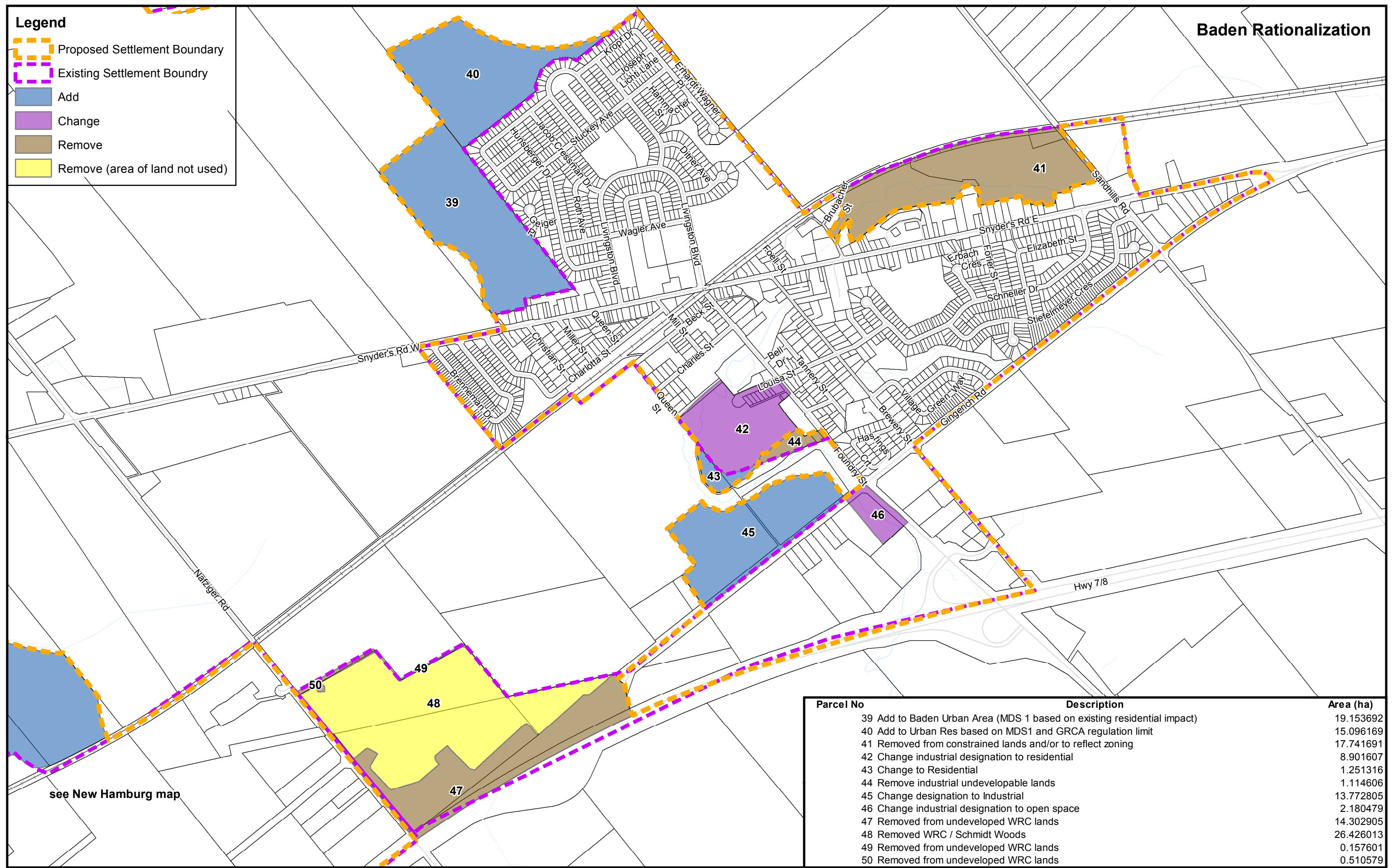


Baden Rationalization

Legend

-  Proposed Settlement Boundary
-  Existing Settlement Boundary
-  Add
-  Change
-  Remove
-  Remove (area of land not used)



see New Hamburg map

Parcel No	Description	Area (ha)
39	Add to Baden Urban Area (MDS 1 based on existing residential impact)	19.153692
40	Add to Urban Res based on MDS1 and GRCA regulation limit	15.096169
41	Removed from constrained lands and/or to reflect zoning	17.741691
42	Change industrial designation to residential	8.901607
43	Change to Residential	1.251316
44	Remove industrial undevelopable lands	1.114606
45	Change designation to Industrial	13.772805
46	Change industrial designation to open space	2.180479
47	Removed from undeveloped WRC lands	14.302905
48	Removed WRC / Schmidt Woods	26.426013
49	Removed from undeveloped WRC lands	0.157601
50	Removed from undeveloped WRC lands	0.510579