





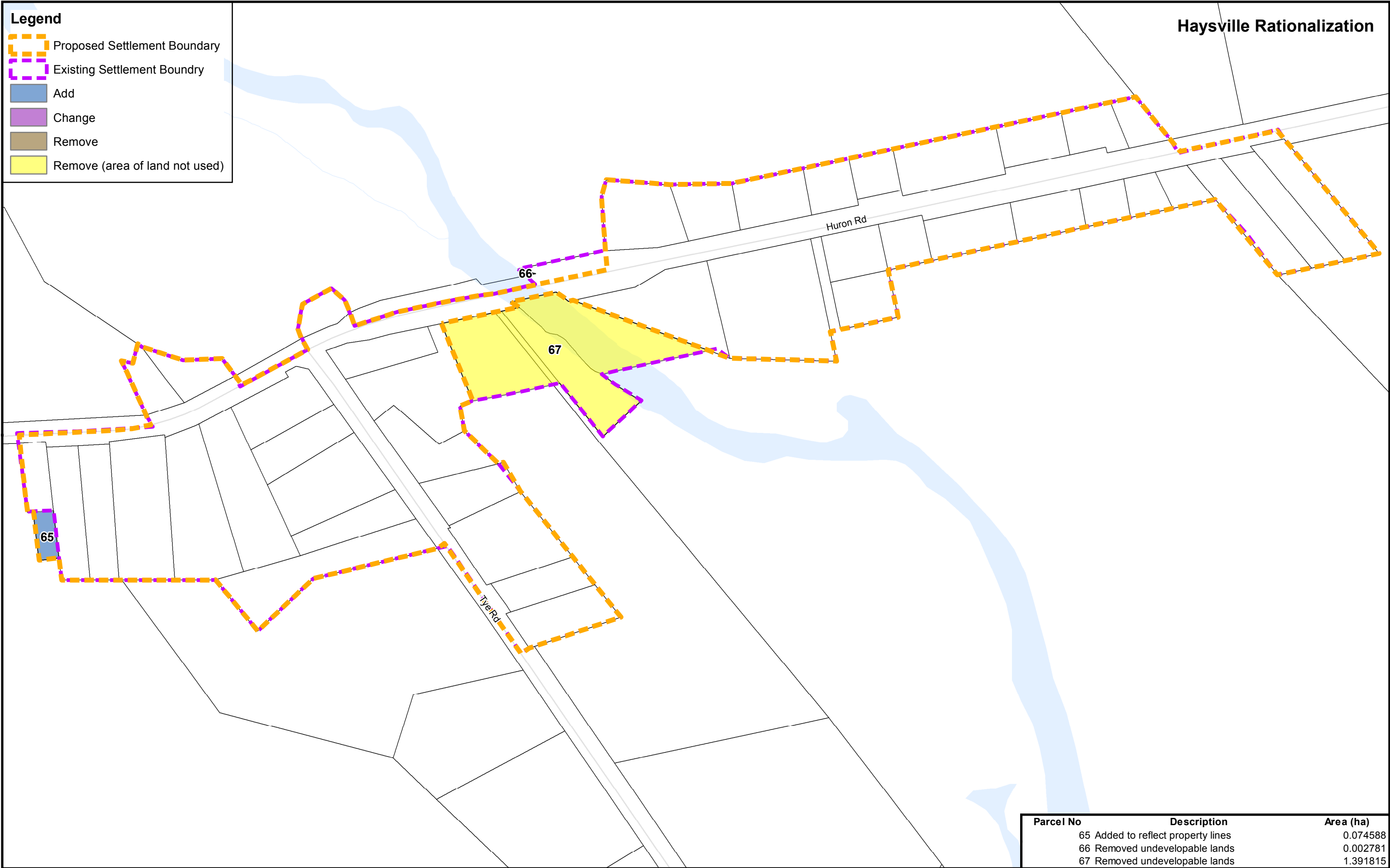


**Haysville Rationalization**

**Legend**

-  Proposed Settlement Boundary
-  Existing Settlement Boundry
-  Add
-  Change
-  Remove
-  Remove (area of land not used)



Parcel No	Description	Area (ha)
65	Added to reflect property lines	0.074588
66	Removed undevelopable lands	0.002781
67	Removed undevelopable lands	1.391815