







Shingletown Rationalization

Legend

-  Proposed Settlement Boundary
-  Existing Settlement Boundary
-  Add
-  Change
-  Remove
-  Remove (area of land not used)



Parcel No	Description	Area (ha)
56	Removed to reflect logical boundary	0.078481
57	Removed to reflect property lines	0.674538
58	Added to reflect property lines	0.05979
59	Added to reflect property lines	0.093907
60	Added to reflect logical boundary	0.004992
61	Removed to logical boundary	0.076906
62	Removed to reflect property lines and no severance potential	0.843155