





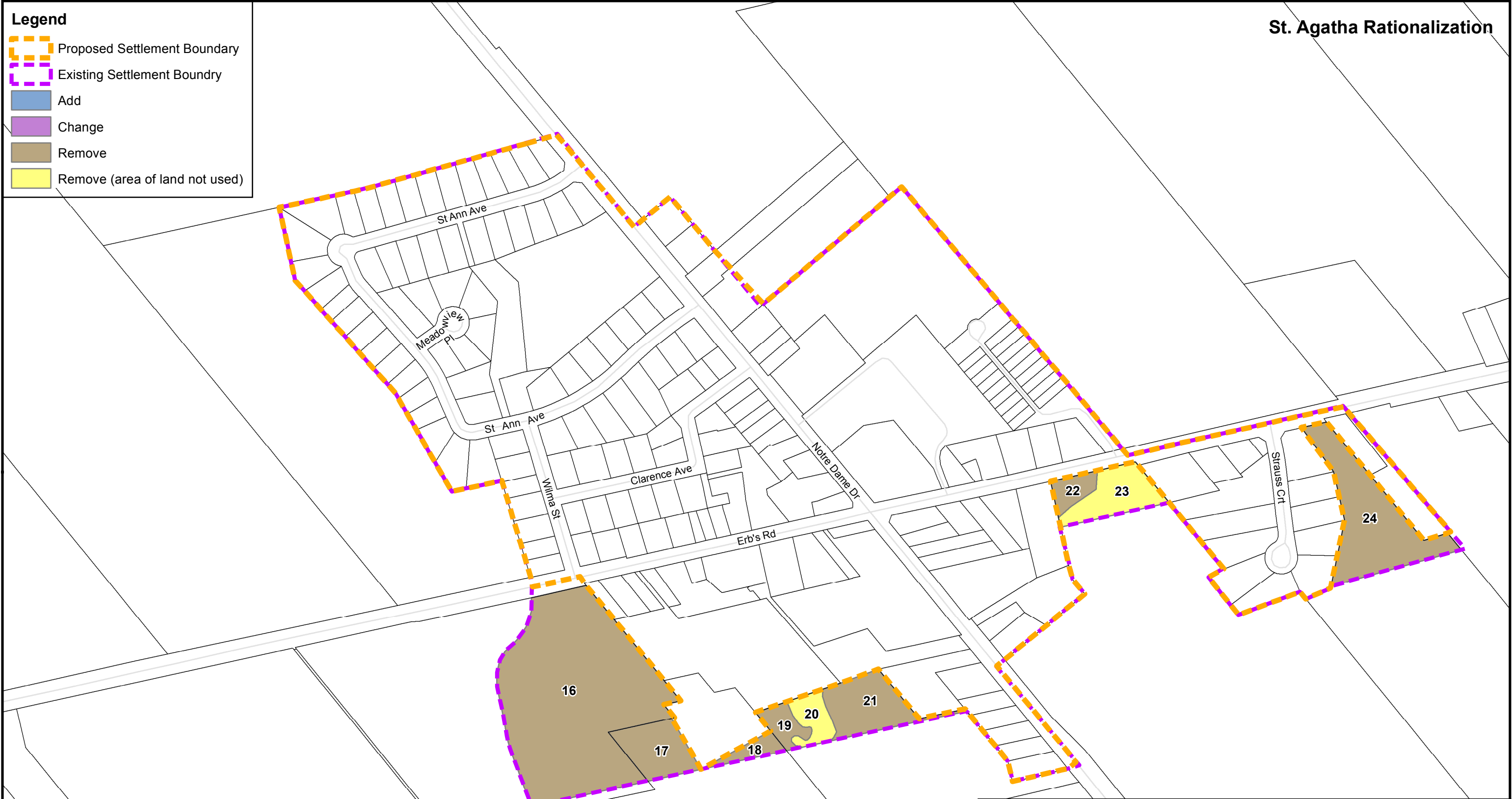


St. Agatha Rationalization

Legend

-  Proposed Settlement Boundary
-  Existing Settlement Boundary
-  Add
-  Change
-  Remove
-  Remove (area of land not used)



Parcel No	Description	Area (ha)
16	Remove to reflect zoning	4.295485
17	Removed to exclude lands with no structures	0.563409
18	Removed to exclude lands with no structures	0.166033
19	Removed to exclude agricultural portion of property	0.217598
20	Removed to exclude agricultural portion of property	0.280732
21	Removed to exclude agricultural portion of property	0.718802
22	Removed to reflect zoning	0.202467
23	Removed to reflect zoning	0.586223
24	Removed to reflect zoning	1.478093