






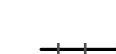




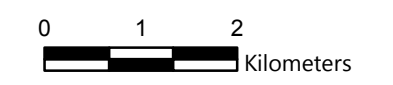
Official Plan

Map 2.1 Planned Township Structure

Legend

-  Urban Areas
-  Rural Settlement Areas
-  The Countryside
-  Countryside Line
-  Provincial Highway
-  Regional Road
-  Township Road
-  Railway
-  Municipal Boundary
-  Lot or Concession

2017



This map forms part of the Township of Wilmot Official Plan and must be read with the other maps and policies of this Plan.

