




TOWNSHIP  
OF WILMOT

# Official Plan

## Map 2.2 Designated Greenfield Areas

### Legend

-  Urban Area Boundary
-  Designated Greenfield Area
-  Built Up Area\*

\* Built up area includes all lands within the built boundary as established by the province.

2017



0 0.5 1  
Kilometers

This map forms part of the Township of Wilmot  
Official Plan and must be read with the other  
maps and policies of this Plan.

Produced by:  
Township of Wilmot  
Development Services

Parcels (c) Teranet Land Information Services Inc.  
and its licensors, 2017  
May not be reproduced without permission  
THIS IS NOT A PLAN OF SURVEY

