






TOWNSHIP
OF WILMOT

Official Plan

Map 5.10
St. Agatha
Rural Settlement
Area

Legend

-  Rural Settlement Area Boundary
-  Environmentally Constrained Lands
-  Settlement Residential
-  Settlement Core
-  Dry Industrial/Commercial

2017



0 70 140
Meters

This map forms part of the Township of Wilmot
Official Plan and must be read with the other
maps and policies of this Plan.

Produced by:
Township of Wilmot
Development Services

Parcels (c) Teranet Land Information Services Inc.
and its licensors, 2017
May not be reproduced without permission
THIS IS NOT A PLAN OF SURVEY

