













TOWNSHIP OF WILMOT

# Official Plan

## Map 2.1 Planned Township Structure

### Legend

-  Urban Areas
-  Rural Settlement Areas
-  The Countryside
-  Countryside Line
-  Provincial Highway
-  Regional Road
-  Township Road
-  Railway
-  Municipal Boundary
-  Lot or Concession

2019



0 1 2  
Kilometers

This map forms part of the Township of Wilmot Official Plan and must be read with the other maps and policies of this Plan.

April 2019  
Consolidation

Produced by:  
Township of Wilmot  
Development Services

