






TOWNSHIP
OF WILMOT

Official Plan

Map 2.2 Designated Greenfield Areas

Legend

-  Urban Area Boundary
-  Designated Greenfield Area
-  Built Up Area*

* Built up area includes all lands within the built boundary as established by the province.

2019



0 0.5 1
Kilometers

This map forms part of the Township of Wilmot
Official Plan and must be read with the other
maps and policies of this Plan.

April 2019
Consolidation

Produced by:
Township of Wilmot
Development Services

Parcels (c) Teranet Land Information Services Inc.
and its licensors, 2019
May not be reproduced without permission
THIS IS NOT A PLAN OF SURVEY

