












Official Plan

Map 4.2 New Hamburg Urban Area

Legend

-  Urban Area Boundary
-  Special Policy Area 2.5.10
-  Special Policy Areas
-  Environmentally Constrained Lands
-  Urban Residential
-  Urban Core Area
-  General Industrial
-  Light Industrial
-  Highway Commercial
-  Open Space
-  Major Recreation

2019



0 250 500
Meters

This map forms part of the Township of Wilmot
Official Plan and must be read with the other
maps and policies of this Plan.

April 2019
Consolidation

Produced by:
Township of Wilmot
Development Services

Parcels (c) Teranet Land Information Services Inc.
and its licensors, 2019
May not be reproduced without permission
THIS IS NOT A PLAN OF SURVEY

