





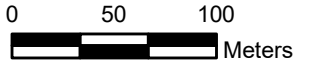
**TOWNSHIP  
OF WILMOT**

**Official Plan**  
**Map 5.11**  
**Sunfish Lake**  
**Rural Settlement**  
**Area**

**Legend**

-  Rural Settlement Area Boundary
-  Special Policy Area 2.6.4.1.2
-  Environmentally Constrained Lands
-  Settlement Residential

**2019**



This map forms part of the Township of Wilmot Official Plan and must be read with the other maps and policies of this Plan.

April 2019  
Consolidation

Produced by:  
Township of Wilmot  
Development Services

Parcels (c) Teranet Land Information Services Inc.  
and its licensors, 2019  
May not be reproduced without permission  
THIS IS NOT A PLAN OF SURVEY