








TOWNSHIP  
OF WILMOT

# Official Plan

## Map 5.2 Haysville Rural Settlement Area

### Legend

-  Rural Settlement Area Boundary
-  Environmentally Constrained Lands
-  Settlement Residential
-  Settlement Core
-  Open Space

2019



0 55 110  
Meters

This map forms part of the Township of Wilmot  
Official Plan and must be read with the other  
maps and policies of this Plan.

April 2019  
Consolidation

Produced by:  
Township of Wilmot  
Development Services

Parcels (c) Teranet Land Information Services Inc.  
and its licensors, 2019  
May not be reproduced without permission  
THIS IS NOT A PLAN OF SURVEY

