




**TOWNSHIP  
OF WILMOT**

## Official Plan

### Map 5.4 Luxemburg Rural Settlement Area

#### Legend

-  Rural Settlement Area Boundary
-  Environmentally Constrained Lands
-  Settlement Residential

2019



0 25 50  
Meters

This map forms part of the Township of Wilmot  
Official Plan and must be read with the other  
maps and policies of this Plan.

April 2019  
Consolidation

Produced by:  
Township of Wilmot  
Development Services

Parcels (c) Teranet Land Information Services Inc.  
and its licensors, 2019  
May not be reproduced without permission  
THIS IS NOT A PLAN OF SURVEY