








	Z1 (Agricultural)		Z11 (Open Space)
	Z1(H) (Agricultural)		Z12 (Institutional)
	Z2 (Residential)		Z12f (Institutional)
	Z8 (Commercial)		Z14 (Extractive Industrial)
	Z10 (Industrial)		

"f" indicates lands are subject to Section 6.31
(H) indicates lands are subject to a holding symbol

For areas labelled S., see associated section and map within Schedule 'B'

For areas labelled Part, see associated map within Schedule 'A'





Key Plan

Township of Wilmot Zoning By-law 83-38, as amended by By-law 2020-26 on August 24, 2020, and includes further amendments up to September 12, 2022

Parcels (c) Teranet Land Information Services Inc. and its licensors, 2022
May not be reproduced without permission
THIS IS NOT A PLAN OF SURVEY

