




 Site Specific. See Section 22


 Z1 (Agricultural)


 Z1f (Agricultural)


 Z2 (Residential)

 Z2f (Residential)


 Z5 (Commercial)

 Z11 (Open Space)

 Z11f (Open Space)


 Z12 (Institutional)

"f" indicates lands are subject to Section 6.31

 **TOWNSHIP OF Wilmot** Mannheim Settlement Area

Township of Wilmot Zoning By-law
 This is Part 5 of Schedule 'A' to Zoning By-Law 83-38
 as amended by By-law 2020-26 on August 24, 2020.

Parcels (c) Teranet Land Information Services Inc.
 and its licensors, 2021
 May not be reproduced without permission
 THIS IS NOT A PLAN OF SURVEY

0 75 150
 Metres 