

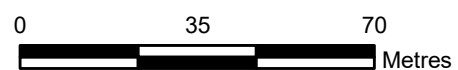
Township of Wilmot Zoning By-law

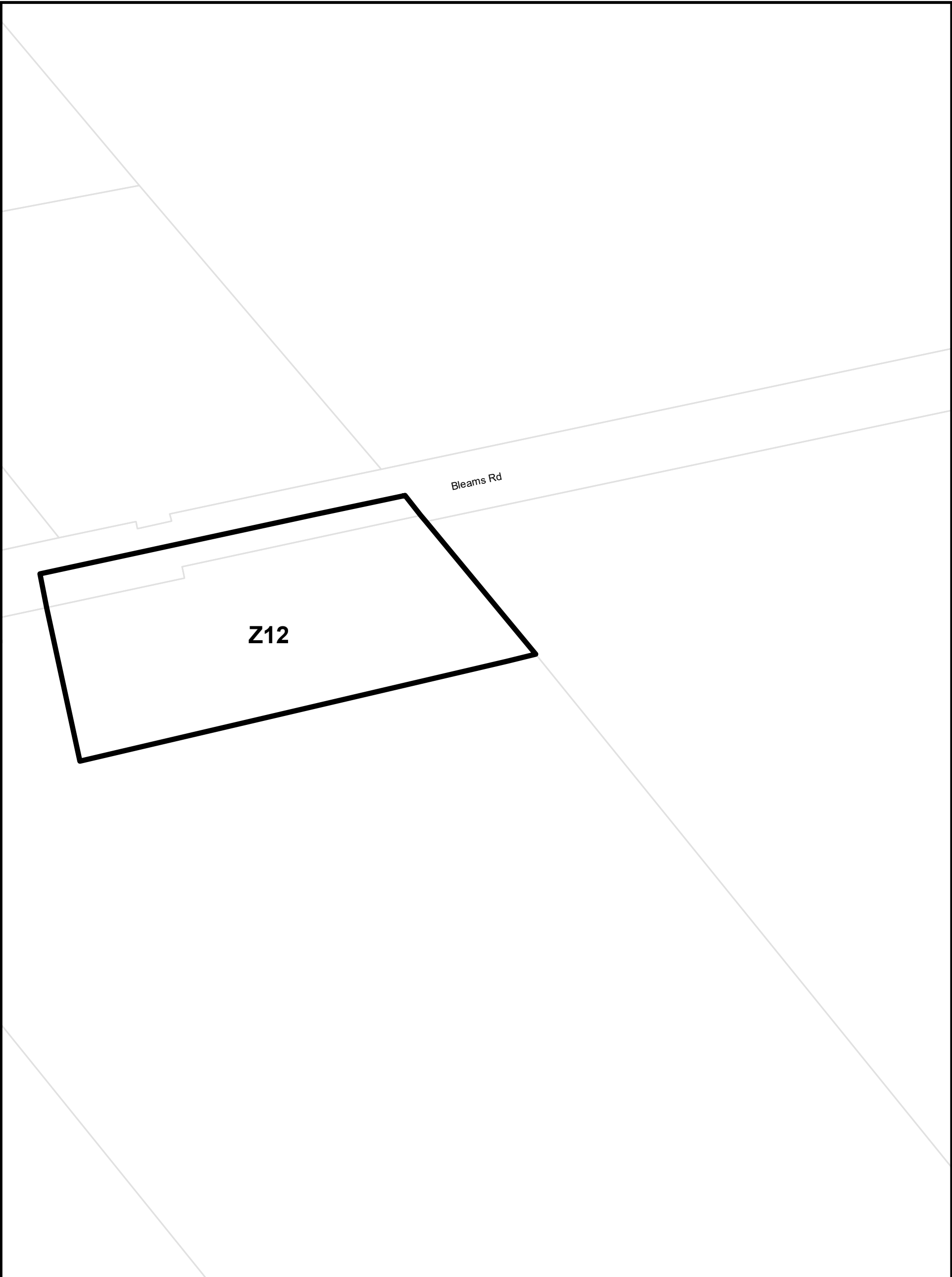
This is Part 20 and 21 of Schedule 'A' to Zoning By-Law 83-38 as amended by By-law 2020-26 on August 24, 2020.

Parcels (c) Teranet Land Information Services Inc. and its licensors, 2021

May not be reproduced without permission  
THIS IS NOT A PLAN OF SURVEY

## Lot 12 Concession South of Bleams Road





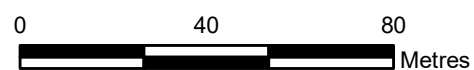
Township of Wilmot Zoning By-law

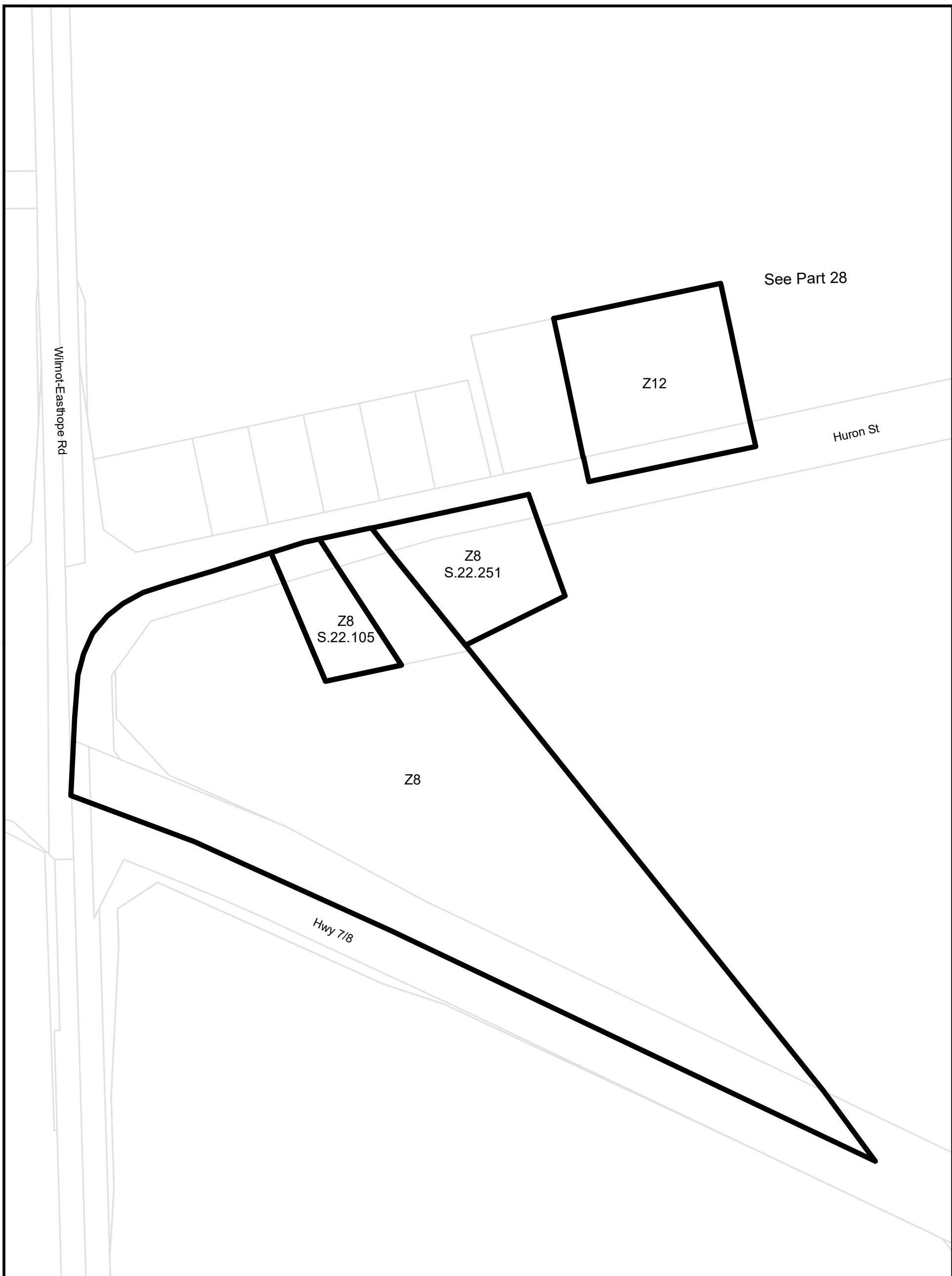
This is Part 22 of Schedule 'A' to Zoning By-Law 83-38 as amended by By-law 2020-26 on August 24, 2020.

Parcels (c) Teranet Land Information Services Inc. and its licensors, 2021

May not be reproduced without permission  
THIS IS NOT A PLAN OF SURVEY

## Lot 17 Concession South of Bleams Road

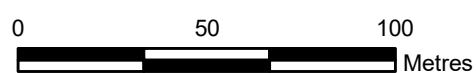




Township of Wilmot Zoning By-law  
 This is Part 23 of Schedule 'A' to Zoning By-Law 83-38  
 as amended by By-law 2020-26 on August 24, 2020.

Parcels (c) Teranet Land Information Services Inc.  
 and its licensors, 2021  
 May not be reproduced without permission  
 THIS IS NOT A PLAN OF SURVEY

## Lot 27 Concession South of Bleams Road



City of Kitchener

Z12

Trusler Rd

Knechtel Crt



Township of Wilmot Zoning By-law

This is Part 24 of Schedule 'A' to Zoning By-Law 83-38 as amended by By-law 2020-26 on August 24, 2020.

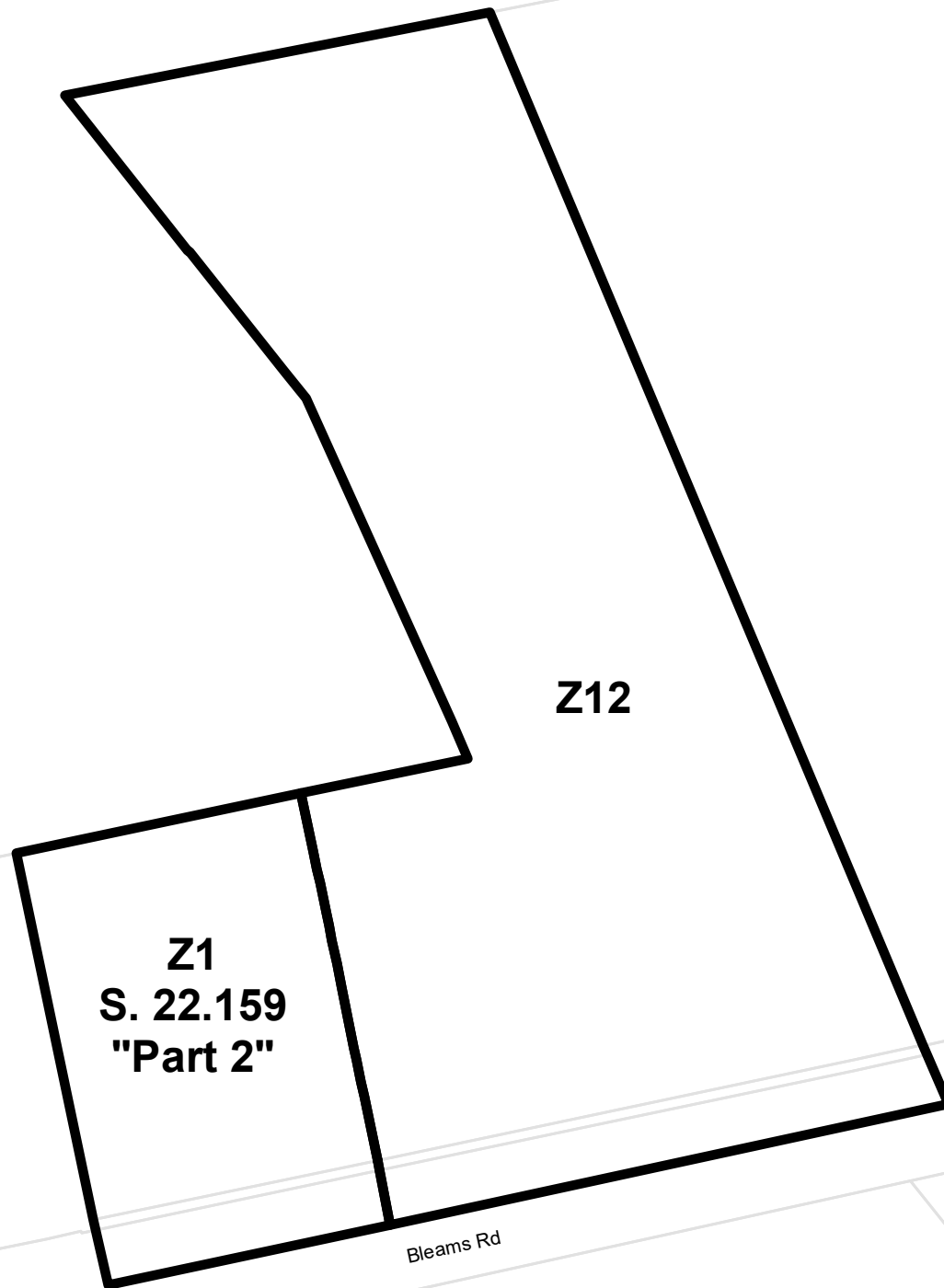
Parcels (c) Teranet Land Information Services Inc. and its licensors, 2021

May not be reproduced without permission  
THIS IS NOT A PLAN OF SURVEY

## Lot 1 Concession North of Bleams Road

0 12.5 25  
Metres





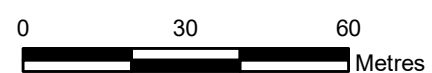
Township of Wilmot Zoning By-law

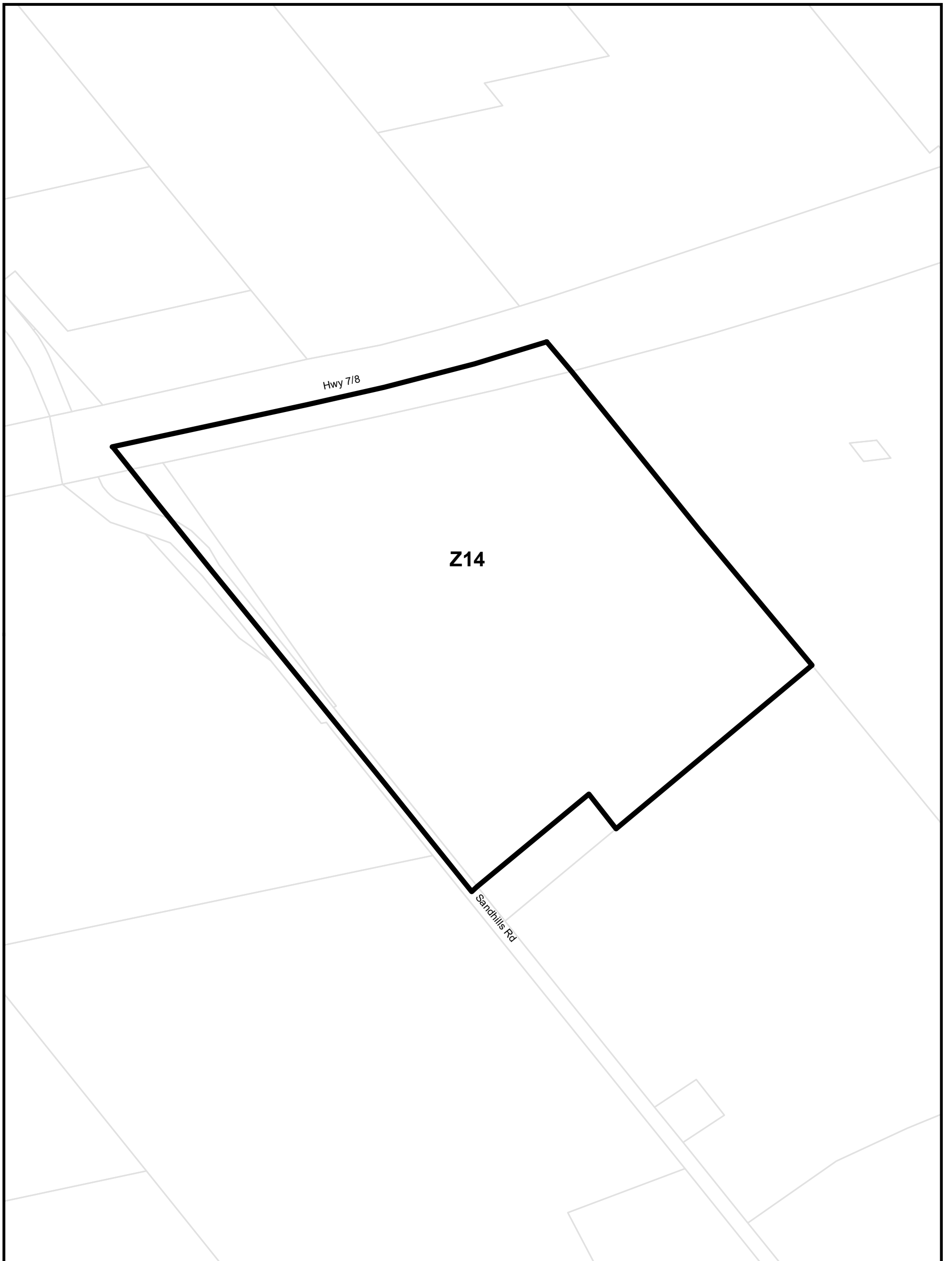
This is Part 25 and 26 of Schedule 'A' to Zoning By-Law 83-38 as amended by By-law 2020-26 on August 24, 2020.

Parcels (c) Teranet Land Information Services Inc. and its licensors, 2021

May not be reproduced without permission  
THIS IS NOT A PLAN OF SURVEY

## Lot 4 and 5 Concession North of Bleams Road





Township of Wilmot Zoning By-law

This is Part 27 of Schedule 'A' to Zoning By-Law 83-38  
as amended by By-law 2020-26 on August 24, 2020.

Parcels (c) Teranet Land Information Services Inc.  
and its licensors, 2021

May not be reproduced without permission  
THIS IS NOT A PLAN OF SURVEY

## Lot 12 Concession North of Bleams Road

