







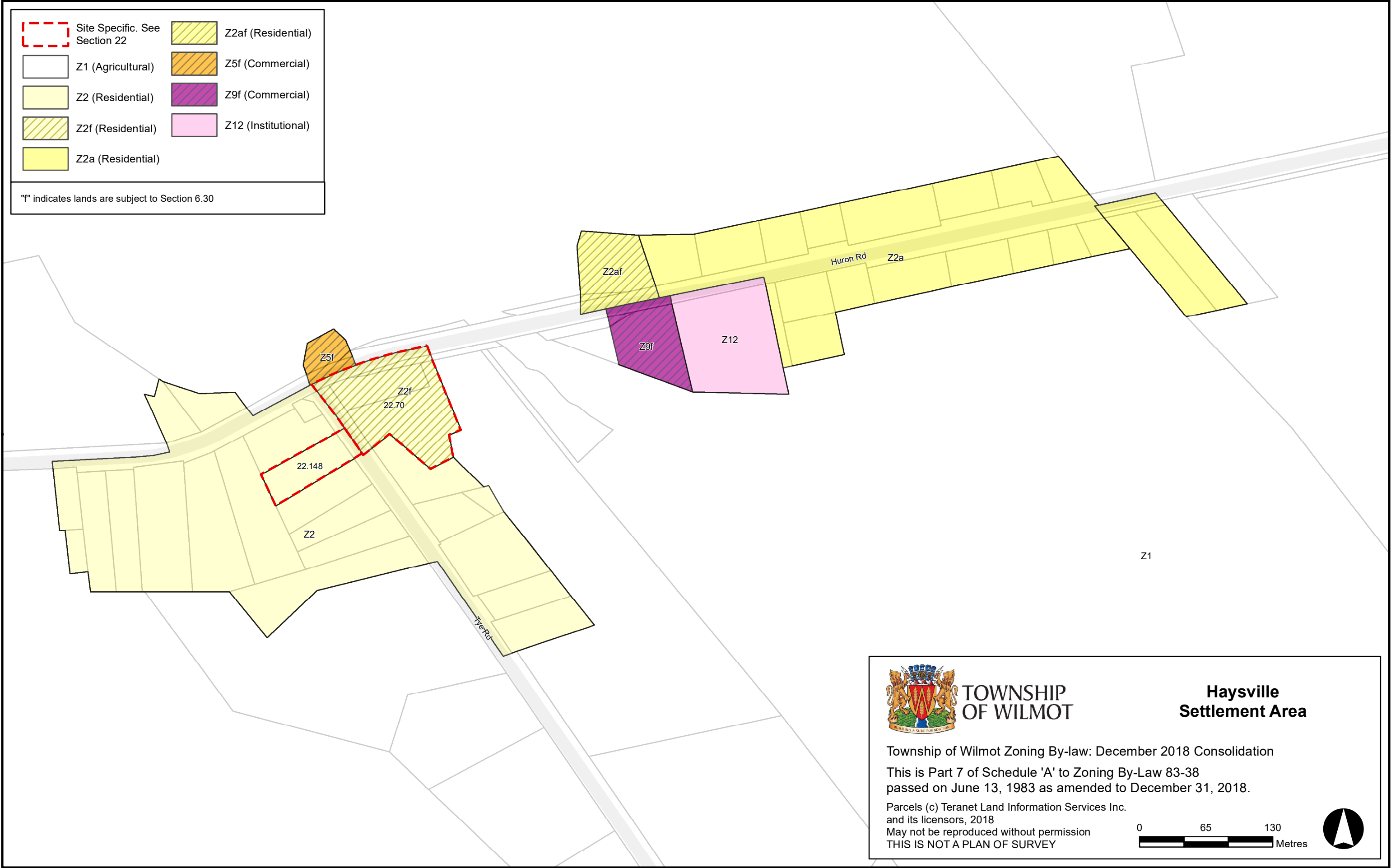

	Site Specific. See Section 22		Z2af (Residential)
	Z1 (Agricultural)		Z5f (Commercial)
	Z2 (Residential)		Z9f (Commercial)
	Z2f (Residential)		Z12 (Institutional)
	Z2a (Residential)		

"f" indicates lands are subject to Section 6.30






**TOWNSHIP
OF WILMOT**

**Haysville
Settlement Area**

Township of Wilmot Zoning By-law: December 2018 Consolidation
 This is Part 7 of Schedule 'A' to Zoning By-Law 83-38
 passed on June 13, 1983 as amended to December 31, 2018.

Parcels (c) Teranet Land Information Services Inc.
 and its licensors, 2018
 May not be reproduced without permission
 THIS IS NOT A PLAN OF SURVEY

0 65 130



Metres

