








	Z1 (Agricultural)		Z11 (Open Space)
	Z1(H) (Agricultural)		Z12 (Institutional)
	Z2 (Residential)		Z12f (Institutional)
	Z8 (Commercial)		Z14 (Extractive Industrial)
	Z10 (Industrial)		

"f" indicates lands are subject to Section 6.30
(H) indicates lands are subject to a holding symbol

For areas labelled S., see associated section and map within Schedule 'B'

For areas labelled Part, see associated map within Schedule 'A'





TOWNSHIP OF WILMOT

Key Plan

Township of Wilmot Zoning By-law 83-38: December 2018 Consolidation as amended to August 6, 2019

Parcels (c) Teranet Land Information Services Inc. and its licensors, 2019
May not be reproduced without permission
THIS IS NOT A PLAN OF SURVEY

