

HERITAGE REGISTER OF NON-DESIGNATED PROPERTIES FOR THE TOWNSHIP OF WILMOT (SEPTEMBER 27, 2021)



*All Roll numbers start with 30-18.




Photo	Name of Building/Roll #	Year Built	Property Location/ Closest Settlement Area	Mailing Address	Legal Address
<u>BADEN</u>					
	Wettlaufer / Eidt House 090-010-06200	1846	3664 Erb's Road Baden	Baden	CON NORTH OF ERB'S RD, PT LOT 22
<u>Cultural Heritage Value/ Heritage Attributes</u> Georgian, 2 storey, granite fieldstone with gable roof and front porch; Front façade: 3 bays in each storey; 1 st floor: 1/1 rectangular window on left of entrance door with rectangular transom and sidelights, one rectangular 2/2 window to right of door; 2 nd floor: one 2/2 window on left and in centre, one 1/1 window on right; "S-shaped" tie rod at attic floor level. The original owner, Friedrich Wettlaufer, bought the south ¼ from John Rocker in 1839.					
	Shantz / Hunsberger House 090-009-00300	1848	2417 Erb's Road Baden	Baden	PART LOT 12, CON SOUTH, ERB'S RD
<u>Cultural Heritage Value/ Heritage Attributes</u> Georgian; 2 storey, granite fieldstone; 4 over 4 bays, gabled dormers on roof are a later addition. One of the oldest houses in the township, it was built by pioneer David Y. Shantz, after whose family Shantz Mennonite Church was named.					
	Hilborn General Store 040-006-02000	1854	55 Snyder's Road West Baden	Baden	PLAN 627, LOT 130, PT LOT 129 RP58R4327 PTS 2 & 3




Photo	Name of Building/Roll #	Year Built	Property Location/ Closest Settlement Area	Mailing Address	Legal Address
<u>Cultural Heritage Value/ Heritage Attributes</u> Vernacular; board and batten construction, early style general store with typical four large show windows, two on each side of a recessed entrance; false front style, known as boomtown front and used to add prominence and elegance, was added later. Operated by the Hilborn Brothers until 1900, then Mr. I. R. Shantz, and also Abe Hunsberger. Used as a general store for over 150 years. Note: Mr. Shantz built the home directly beside this store.					
	Miller / Schmidt House 040-006-08900	1856	130 Queen Street Baden	Baden	PART LOT 16 CON SOUTH OF SNYDER'S RD
<u>Cultural Heritage Value/ Heritage Attributes</u> Georgian; 2 storey, salmon brick, 4 bays on each floor; enclosed entrance porch with balcony above; small attic windows on end walls. A century farm for five generations of Millers; the birthplace of Christian S. Miller who aided Jacob Beck in the founding of Baden. The Honourable Adam Beck, Jacob's son, in his speech on Dec. 29 1911 when hydro-electric power first illuminated the village of Baden, paid tribute to Christian Miller, "My father, in the early fifties, helped to found this village with kindly Chris Miller who...helped the hardy pioneers hew their way through forests and bush, to found a home." (Berlin News Record, December, 1911)					
	Hurle / Fraser House 3018-090-010-07902	1863	3092 Wilby Road Baden	Baden	BLK B CON 1 PT LOT 17
<u>Cultural Heritage Value/ Heritage Attributes</u> Georgian; Front façade: 1 ¾ storey granite fieldstone, gable roof, 5 bay, two 2/2 rectangular windows on each side of centre door, stucco painted white under front porch, raised porch with plain railings and plain posts; Left façade: two 2/2 windows on 1 st floor with stone soldier course above windows, two replacement 1/1 windows on 2 nd floor. Date stone mid-way between 2 nd storey windows inscribed "Konrad Hurle 1863". Note: Hurle bought 100 acres from the Canada Company in 1852.					
	Lebold House 040-006-23600	c.1870	229 Snyder's Road East Baden	Baden	CON SOUTH SNYDER'S RD EAST PT LOT 14 RP58R6402 PT 2
<u>Cultural Heritage Value/ Heritage Attributes</u> Gothic Revival; yellow brick, front peaked gable with pointed arch window, metal roof. Contrasting white brick voussoirs over windows, decorative white brick quoins.					




Photo	Name of Building/Roll #	Year Built	Property Location/ Closest Settlement Area	Mailing Address	Legal Address
	Livingston Linseed Oil Mill / Baden Feed & Supply 040-006-09610 040-006-09600 (store) 040-006-07120 (remainder of the property including the grain bins etc).	c.1870	75 Charles Street Baden 76 Mill Street Baden	Baden	PLN 627 LOTS 112 TO 114, 119 120 126 TO 128 183 TO 190 199 TO 201 PT MILL POND RP58R6700 PT 2 PLN 627 LOT 165 to 168 173 174 181 182 PT LOT 169 PT
<u>Cultural Heritage Value/ Heritage Attributes</u> Industrial; a series of brick buildings that are directly related to the operation of James Livingston’s flax business that manufactured linseed oil c.1867 in Baden. Some buildings contain elevators, various multi-paned windows and one notable section is where the train would enter for the product to be unloaded into hopper cars. The oldest building is a 1 storey building currently painted white and has 8 sections divided by pilasters. The top of each section has corbelled brickwork. Historic use of the various buildings includes: oil works, elevator, iron oil tanks, boiler/engine room, warehouse, and oil storage.					
	Lorentz / Miller Store 040-006-075	1876	8 Foundry Street Baden	Baden	PLN 627, PT LOTS 105, 106 RP58R1287 Part 1, PT 5
<u>Cultural Heritage Value/ Heritage Attributes</u> Italianate; 2 storey, 3 over 3 bays facade, decorative upper storey porch. Originally an early store, apothecary store, and antique store. John Lorentz (born in Petersburg 1843) built and operated a hardware store and tinsmith shop; bought by J.P. Livingston who passed it on to his son-in-law, then sold to local resident J. C. Miller, whose sons continue to operate it as an antique store.					
	Hunsberger / Shinnie House 040-006-020 01	1893	53 Snyder’s Road West Baden	Baden	PLN 627, PT LOT 129 RP58R4327 PT 1




Photo	Name of Building/Roll #	Year Built	Property Location/ Closest Settlement Area	Mailing Address	Legal Address
<u>Cultural Heritage Value/ Heritage Attributes</u> Queen Anne; 2 storey, yellow brick, projecting bay on right with gable roof, brackets at angles of bay, large half round window on first floor of bay, hipped metal roof, rubble stone foundation, decorated frieze, open double porch. Built by Mr. I. R. Shantz, owner of the general store located beside this home.					
	Hunsberger / Miller House 040-006-24200	1895	189 Snyder's Road East Baden	Baden	CON SOUTH SNYDER'S RD EAST PT LOT 14
<u>Cultural Heritage Value/ Heritage Attributes</u> Queen Anne; 2 storey, yellow brick, high gabled roof with a hipped roof on part of house, 2 storey projecting bay on left side, brackets on either side of bay at roof line, large round headed window on 1st floor of bay, segmentally arched window on 2 nd floor, rubble stone foundation, 2 storey decorative open porch.					
	Hunsberger / Schmidt House 040-006-22100	1908	344 Snyder's Road East Baden	Baden	CON NORTH SNYDER'S RD PT LOT 13 RP58R1292 PT 1
<u>Cultural Heritage Value/ Heritage Attributes</u> Queen Anne; 2 storey, red brick, farmhouse, projecting bay on left side with brackets at top of bay, high gabled roof, rubble stone foundation, open porch, stone voussoir with larger keystone over half circle stained glass window on 1 st storey on left; date of 1908 in gable.					
	S.S. #16 Schmidt School 090-010-07400	1908	3812 Sandhills Road, Baden	Baden	CON NORTH ERBS RD PT LOT 13




Photo	Name of Building/Roll #	Year Built	Property Location/ Closest Settlement Area	Mailing Address	Legal Address
<u>Heritage Value/ Heritage Attributes</u> Vernacular; yellow brick. The building has a rectangular shape and is constructed with a gable roof. The front façade features a circular vent in the centre of the gable, two symmetrical windows on the first storey, and central covered entrance. Detailed brick patterning is featured on the undersides of the eaves, above the windows. The side façades each feature brick pillars and five large rectangular window openings. Similar to the front façade, decorative brick patterning is used on the undersides of the eaves and above the windows. The current S.S. #16 was the fourth school built. However, this schoolhouse became too crowded during the centralization of schools and a fifth schoolhouse was built on the site of the second and third schoolhouses. The fourth school was sold after it closed and was converted into a private residence.					
	Hunsberger / Schenk House 040-005-12000	1909	1064 Snyder's Road East Baden	Baden	CON NORTH SNYDER'S RD PT LOT 1
<u>Cultural Heritage Value/ Heritage Attributes</u> Queen Anne; 2 storey, red brick, farmhouse, "L-shaped", 2 bays in each storey, projecting bay on left, 3 part window in gable, large rectangular window on left with leaded windows in transom, rusticated stone lintels and sills.					
	Hunsberger / Honderich House 040-005-12100	1910	520 Snyder's Road East Baden	Baden	CON NORTH SNYDER'S RD PT LOT 12
<u>Cultural Heritage Value/ Heritage Attributes</u> Queen Anne; 2 storey, red brick, farmhouse, gable to the street, triple window in attic gable, 3 part window in each storey, decorative shingles below gable, rubble stone foundation, open porch on upper and lower storey; date of 1910 in gable.					
	Hunsberger / Leiskau House 040-006-23500	1910	243 Snyder's Road East Baden	Baden	CON SOUTH SNYDER'S RD EAST PT LOT 14
<u>Cultural Heritage Value/ Heritage Attributes</u> Edwardian; 2 storey, red brick, 2 bay "L-shaped", large 4 part window on right side, high hipped roof, rubble stone foundation, open porch.					




Photo	Name of Building/Roll #	Year Built	Property Location/ Closest Settlement Area	Mailing Address	Legal Address
	Hunsberger / Lichti House 040-006-21400	1910	288 Snyder's Road East Baden	Baden	CON NORTH SNYDER'S RD EAST PT LOT 13
<u>Cultural Heritage Value/ Heritage Attributes</u> Italianate; 2 storey, yellow brick, 3 bays on each floor, segmentally arched window, brackets under eaves, rubble stone foundation, open porch.					
	Shantz Mennonite Church 090-009-00200	1929	2473 Erb's Road Baden	Baden	CON SOUTH OF ERBS RD PT LOT 12 RP 58R6075 PARTS 1 3 4
<u>Cultural Heritage Value/ Heritage Attributes</u> Vernacular; red brick; Front façade (north side): gable roof faces Erb's Road; 2 narrow round headed windows on each side of a larger 6 paned window with a pediment; pilasters between the windows; newer extension on east (left side) has entrance door with a roof over entrance, date stone to left of door says "1929 & addition 1988". West façade (right side): 10 narrow round topped windows set in pairs with pilasters in between each pair; the rear part has 2 segmentally arched windows with a transom and 1/1 lower sash; Rear façade (south side): rear wall of extension is red brick; entrance door on left; East façade of rear extension (left side): 2 segmentally arched windows with transom and 1/1 panes; double window with 1/1 panes. Main church has 6 segmentally arched windows with transom and 1/1 panes set in pairs; the rear wall of the front extension has a double entrance door; the east wall of the front addition has the same window arrangement as the front of the church. The congregation was formed in 1840. Church services first began in 1853, in a stone meeting house on this site. Remodeled in 1900, the building was replaced in 1929 by the existing red brick building with a basement; a dedication service in new red brick building was held October 13, 1929. A wing was added in 1959 on the south side of the church and a major addition in 1988 of a new entrance, library, offices and Sunday school rooms.					
	Steinmann Mennonite Church 040-007-19900	1946	1316 Snyder's Rd West Baden	Baden	CON N OF SNYDER'S RD PT LOT 18 RP 58R15509 PART 5



Photo	Name of Building/Roll #	Year Built	Property Location/ Closest Settlement Area	Mailing Address	Legal Address
<p><u>Cultural Heritage Value/ Heritage Attributes</u></p> <p>Vernacular; 1 storey reddish-brown brick; gable faces south: The entrance door is in the centre, the date stone says 1884, and 1946 is near the bottom of the left hand buttress. This church was originally called The Wilmot Amish Mennonite Congregation. As it grew, a frame meeting house was built in 1884 on land purchased from Daniel Steinmann. In 1946, a decision to build a new church was made and the church dedication was May 16, 1948. In 1964, the church was renamed Steinmann Mennonite Church. An educational wing was built in 1976. Above the door are 3 Gothic windows with multiple panes. 2 Gothic windows with multiple panes are on either side of the buttresses. Right side (east): a low 1 storey addition covers part of the right hand wall of the church. Left side (west): 6 Gothic windows with small panes and Gothic framing are evenly spaced with a brick pilaster in between each window. The foundation is parged and marked out to look like stone. The newer addition starts at the rear of the left wall of the church and extends across the back of the church and part way up the right hand wall. The church's main entrance is at the back corner. It is constructed of darker red brick and has a number of pointed arched windows.</p>					
	Waterloo-Oxford D.S.S 040-007-19600	1955	1206 Snyder's Road, Baden	Baden	WILMOT NORTH OF SNYDERS RD PT LOTS 17 and 18 RP 58R16614 PT 1
<p><u>Cultural Heritage Value/ Heritage Attributes</u></p> <p>-Century Modern; built of red brick and white siding, entrance faces Snyder's Road. Double front doors with 1/1 windows in each door, flat roof over entrance columns, support roof. Section to right has one-storey parts with multi-paned windows high up on wall. Section on left has one-storey and two-storey parts. The rear is very irregular in plan and consists of many additions over time. This is and continues to be the only high school in Wilmot Township.</p>					
<u>BERLETT'S CORNER</u>					
	S.S. #19 Horn's/ Berlett's Corner School 090-010-12300	1857	2502 Berlett's Road, Berlett's Corner	Wellesley	WILMOT CON 3 BLK B PT LOT 13 RP 58R18958 PART 1
<p><u>Cultural Heritage Value/ Heritage Attributes</u></p> <p>Vernacular style; the school is white stucco and the gable end faces the road. The entrance door is a modern 8 paneled door with a sidelight on the left and a fan light transom over the door. A 1/1 rectangular window is on each side of the door. The left side has an entrance door and four rectangular 6/1 windows. The right side has four rectangular 6/1 paneled windows. There is a cemetery at the rear of the school yard. The school section was first formed in 1852, yet the first attempt at building a schoolhouse began with the purchase of a half an acre of land from Jacob Wilhelm in 1857 by the Trustees of S.S. #19. The land was to be used for a Common School. The school is thought to have been built soon after the land purchase. The school served the area for many years, but eventually closed in 1966, and was subsequently sold. The school was originally called Horn's School, after Henry Horn, who owned the land across the street from the school. After 1887 the school changed its name to Berlett's Corner School, after the former settlement, Berlett's Corner, in which it is located.</p>					




Photo	Name of Building/Roll #	Year Built	Property Location/ Closest Settlement Area	Mailing Address	Legal Address
<u>FOXBORO GREEN</u>					
	Shantz House 090-010-04001	1858	2632 Erb's Road Foxboro Green	Baden	PT LOT 13 LOT 14 CON NORTH ERB'S RD RP58R5597 PTS 1-3
<u>Cultural Heritage Value/ Heritage Attributes</u> Gothic Revival, 1½ storey, fieldstone, 4 bays on 1 st floor, 2/2 windows, door with curved top in gable opens onto balcony, stuccoed walls under porch, turned porch posts, red and yellow brick surrounds windows on east and west side.					
<u>HAYSVILLE</u>					
	Somerville / Sydney-Smith House 010-001-16200	1852	3448 Huron Road Haysville	New Hamburg	PT LOT 20 CON 2 BLK A
<u>Cultural Heritage Value/ Heritage Attributes</u> Georgian; 2 storey; yellow brick, five over four bays. Served as a store and post office that was run by Margaret Somerville (writer, community legal adviser).					
	St. James Anglican Church 010-001-10300	1854	4339 Huron Road Haysville	New Hamburg	PT LOT 27 CON 3 BLK A
<u>Cultural Heritage Value/ Heritage Attributes</u> Picturesque; salmon brick, South façade; right side; 3 pairs of two narrow Gothic windows with diamond-shaped panes of coloured glass; Rear façade; west side; 3 Gothic windows, centre one is taller than ones on either side; Front façade; west side; 3 storey square tower with hipped roof; corbelled brickwork under roof; buttresses at the corners; Gothic window with stained glass and brick label over window; on first floor of tower; 2 pointed Gothic widows on either side of tower; North façade; left side of tower; double Gothic doors with Gothic window above door; remainder of north side window arrangement same as south side. The church was built in 1854 on land donated by the Canada Company. This English rural style pioneer church is the oldest in the township. A chancel and porch were added in 1880 and a tower in 1896. The church discontinued regular use in 1931, but is used for weddings and funerals. This church represents an important phase of Wilmot's settlement of Block A by immigrants from the British Isles.					





Photo	Name of Building/Roll #	Year Built	Property Location/ Closest Settlement Area	Mailing Address	Legal Address
	Ball / Myers House 010-001-11000	1855	4053 Huron Road Haysville	New Hamburg	PT LOT 25 CON 2 BLK A
<u>Cultural Heritage Value/ Heritage Attributes</u> Georgian; 1 ½ storey; stone, front gable with small round arch window, half circle upper porch on pillars, sidelights and transom window around front door.					
	Christner House 010-001-10810	1857	4157 Huron Road Haysville	New Hamburg	BLK A CON 2 PT LOT 26
<u>Cultural Heritage Value/ Heritage Attributes</u> Georgian; 2 storey, granite fieldstone with white mortar outlining the stones to make it look like cut stone, 3 bay, gable roof, centre doorway with small paned sidelights and straight transom, some original 6/6 windows, 4 paned small attic windows on gable end walls. This is very characteristic of the Georgian style favoured by Pennsylvania Mennonites. Built by Peter Christner.					
	Shantz / Holst House 010-001-13800	1857	2771 Huron Road Haysville	New Hamburg	PT LOT 14, 15, 16 CON 2 BLK A
<u>Cultural Heritage Value/ Heritage Attributes</u> Georgian; 2 storey, stone, front wall and side wall of house under porch, stuccoed and painted white, 4 over 4 bays, medium gable roof, stone voussoirs, small attic windows. Built by Joshua Shantz, son of Jacob, who was a founding pioneer of Berlin (Kitchener).					
	Allan / Lass House 010-001-18500	1858	4510 Huron Road Haysville	New Hamburg	LOT 28 CON 1 BLK A




Photo	Name of Building/Roll #	Year Built	Property Location/ Closest Settlement Area	Mailing Address	Legal Address
<u>Cultural Heritage Value/ Heritage Attributes</u> Gothic Revival; 1½ storey; rubble stone; projecting middle bay in front; front gable, sidelights and recessed transom at front door, open porch. Built by Malcolm Allan of Paisley, Scotland, known for donating land for St. James School.					
	Cleland / Puddicombe House (Ferne Bank Farm) 30-18-010-001- 16800-0000	1860	3542 Huron Road Haysville	New Hamburg	LOT 21 CON 1 BLK A
<u>Cultural Heritage Value/ Heritage Attributes</u> Georgian; 2 storey, yellow brick, 3 bays on each floor, slightly projecting centre section with peaked roof. Built by Andrew Cleland and was the Puddicombe family residence from 1883 until the 1980s. The Puddicombe property boasted a race track and club house east of the school grounds.					
	Anderson / Dunker House 010-001-01000	1861	966637 Oxford –Waterloo Road Haysville	New Hamburg	LOT 21 CON 4 BLK A
<u>Cultural Heritage Value/ Heritage Attributes</u> Georgian; 2 storey, stone, 3 over 3 bays, sidelights and transom around front door, has Gothic tail section featuring a side gable with pointed arch window. William Anderson came to Wilmot from Belfast, Ireland about 1830 along with his brothers and father. Mr. Anderson was one of the oldest and most prominent members of St. James Anglican Church.					
	Daniel / Silcox House 010-001-17500	1868	3994 Huron Road Haysville	New Hamburg	PT LOT 25 CON 1 BLK A
<u>Cultural Heritage Value/ Heritage Attributes</u> Gothic Revival; 1½ storey, yellow brick, two bays on 2 nd floor, three bays on 1 st floor, bargeboard trim, finials on roof, 2 arched gable windows in peak, quoins at the corners. Edwin Daniel purchased all of Lot 25 Con 1 Block A in 1850 from the Canada Land Company. This home is illustrated in the 1983 Waterloo Historical Society Annual Reports article, "Haysville District Pioneers."					




Photo	Name of Building/Roll #	Year Built	Property Location/ Closest Settlement Area	Mailing Address	Legal Address
	Baird House "Shearer/ Prospect Farm" 010-001-01300	1880	966277 Oxford-Waterloo Road Haysville	New Hamburg	BLK A CON 4 LOT 27
<u>Cultural Heritage Value/ Heritage Attributes</u> Italianate farmhouse with a hip and gabled roof with a granite fieldstone foundation; triple yellow brick with brick quoins at all the corners; all windows have a triple row of bricks forming a label over the windows. Property purchased in 1843 by James Baird of Scotland; Passed to Thomas Baird as noted on the 1861 Tremaine Map of Waterloo County. In 1958 Shearer family purchased property.					
	Bethel / Grace Mennonite Church 010-001-05500	1880	2111 Bean Road Haysville	New Hamburg	BLK A CON 3 PT LOT 30 RP58R4367 PT 2
<u>Cultural Heritage Value/ Heritage Attributes</u> Vernacular; 1 storey yellow brick building with a granite fieldstone foundation; Front façade; north side; Gothic window on right of enclosed entry porch; Right façade; west side three pointed windows; Rear façade; south side; more modern addition with main entrance; Left façade; east side; similar window arrangement as right side; an addition is on this side towards the back of the church. In 1861 Robert Leathorn deeded one-half acre to the Trustees of the Bethel Primitive Methodist Church; later joining Wesleyan Methodists and services discontinued in 1971 when sold to Grace Mennonite Church congregation.					
	U.S.S. #5 St. James' School 010-001-17900	1886	4360 Huron Road, Haysville	New Hamburg	BLK A CON 1 PT LOT 28
<u>Cultural Heritage Value/ Heritage Attributes</u> Vernacular; yellow brick is covered in maroon coloured board and batten, front façade faces the road and has two 6/6 windows with a 6 paned window in the gable, the right side has four windows, a smaller rear addition is on this side, the left side has an addition between the school and the red brick garage, the right side at the rear has row of multi-paned windows and a deck. S.S. #5 was constructed using brick and stone that was transported from Tavistock, ON. The school had a bricked-in furnace, a modern innovation at the time. The previous frame building was moved to the side of the new building. In addition to teaching children, the school also provided adult education in the evenings as early as 1880. The schoolhouse was also where the Literary Societies were organized and where they held meetings beginning in 1908-9. The school was eventually closed and sold in 1966 and became a private residence.					




Photo	Name of Building/Roll #	Year Built	Property Location/ Closest Settlement Area	Mailing Address	Legal Address
	S.S. #6 Haysville School 010-001-13100	1899	3433 Huron Road, Haysville	New Hamburg	BLK A CON 2 PT LOT 20 RP 58R1394 PART 1 PART 2
<u>Cultural Heritage Value/ Heritage Attributes</u> Vernacular; built on land previously owned by Ed Everatt, who owned a hotel on the site. One storey yellow brick facing the road, entrance door in vestibule, one segmentally arched 6/6 window on each side, granite fieldstone foundation with segmentally arched windows, modern sliding windows on right façade, rear slanted roof addition, left facade of school has a bricked in window and a modern addition that is the community centre. In 1959, a new room was added that was half the size of the original schoolhouse. In 1966, many students from the surrounding area were bused to the school with only eight students walking. The school eventually closed in 1976 and was purchased by the Township of Wilmot, who converted the school into the Haysville Community Centre and pre-school. This specific schoolhouse is associated with the village landscape of Haysville and contributes to the streetscape of Huron Road.					
	Tye House / "Pomona Grove" 010-001-15300	1900	3330 Huron Road Haysville	New Hamburg	LOT 19 CON 1 BLK A
<u>Cultural Heritage Value/ Heritage Attributes</u> Queen Anne; 2 storey, red brick, left side has a projecting bay, windows have stone voussoirs, lintels and sills, 2nd storey window has stained glass transom, 1 st storey window has a round arched transom with stained glass, decorative gable has a 3 part window, finials on metal roof, round window on front second floor, decorative porch. Commonly known as Pomona Grove, it was built by Henry D. Tye, an esteemed businessman and local politician.					
	Green's School S.S. #4 010-001-04200	1907	3734 Bridge Street Haysville	New Hamburg	BLK A CON 3 PT LOT 24




Photo	Name of Building/Roll #	Year Built	Property Location/ Closest Settlement Area	Mailing Address	Legal Address
<p><u>Cultural Heritage Value/ Heritage Attributes</u></p> <p>Vernacular; 1 storey red brick school; gable roof. Front façade=porch with gable roof and round columns; entrance door in centre; round date stone with School Section No 4 1907 above door; 1/1 window on left and double 1/1 window on right. Left facade: much altered. Right façade: 6 rectangular windows with filled in transom. Rear façade: decorative brickwork with yellow bricks in shape of a cross under gable. The first school was built on land purchased from Cyrus Green on the opposite side of the road. Architect William Hallman built this school for \$1,900 and it opened Sept. 1907 with Miss Jessie Oliver as the teacher.</p>					
<u>MANNHEIM</u>					
	Stoltz House 020-003-26800	1850	1040 Huron Road Mannheim	Kitchener	WATERLOO CON 1 PT BLK A PT LOT 1
<p><u>Cultural Heritage Value/ Heritage Attributes</u></p> <p>Georgian; 1 ½ storey; 3 bay granite fieldstone house; Front facade: centre entrance 1/1 window on each side of door; large pedimented porch in centre of roof with door to open balcony; the roof was raised in 1920 to provide more space in the second storey. Left façade: two 1/1 windows on each floor; three part window with 1/1 centre window and one single paned window on each side of centre window in attic; there are eaves returns at the corner of the roof. The property was owned by the Stoltz family until 1996.</p>					
	St. James Evangelical Lutheran Church 030-004-06700	1873	1000 Knechtel Court Mannheim	Petersburg	CON NORTH OF BLEAMS RD PT LOT 1
<p><u>Cultural Heritage Value/ Heritage Attributes</u></p> <p>Vernacular; yellow brick; enclosed brick entrance porch with Gothic window above door; Gothic lancet window in gable above entrance, frame steeple, Gothic windows in gable wall and 3 Gothic windows in side walls; brick pilasters on either side of lancet window and between windows on side walls. The original log church was built in 1848. The present church was built in 1873. In 1893 the church affiliated with the Strasburg German Evangelical Lutheran Congregation.</p>					
	Mannheim (Latschar) Mennonite Church 030-004-09900	1908	1494 Bleams Road Mannheim	Petersburg	CON NORTH OF BLEAMS RD PT LOTS 4 and 5 AND RP 58R12817 PART 2




Photo	Name of Building/Roll #	Year Built	Property Location/ Closest Settlement Area	Mailing Address	Legal Address
<u>Cultural Heritage Value/ Heritage Attributes</u> Vernacular; yellow brick; Bleams Road façade (south side): left side no windows; the entrance is in a flat-roofed square wooden clad portion; the older portion of the church has four segmentally arched 6/6 windows; Rear façade (east side) of the extension: has 2 segmentally arched 1/1 windows. North façade of the old part of the church has the same windows as the south side; the wall of the cross gable has 1 window; to the right of this part is a wooden structure with several rectangular windows and an entrance way. West side: yellow brick in the lower portion and vertical board and batten siding above that; 3 single paned rectangular windows in the siding part and a 1/1 window above these windows. The first log meeting house was built in 1839 on land purchased from Isaac Latshar, replaced with a stone structure in 1853, and then with brick in 1908; this was enlarged with front and back additions in 1923. The church building was moved 75 feet uphill and turned 90 degrees onto a new foundation in 1980. It was then joined with a passageway to the former No. 9 schoolhouse on the property and a new entrance and fellowship hall were added.					
<u>NEW DUNDEE</u>					
	Millar / Coleman Store 020-003-13500	1848	168-172 Main Street New Dundee	New Dundee	PLN 628 LOT 53 168-172 MAIN ST
<u>Cultural Heritage Value/ Heritage Attributes</u> 168 Main (left side of building): 1½ storey extension to main house (172 Main), board and batten, 2 bays on each floor, door on right, one modern window to left of door, square windows in 2 nd storey, flat shed roof.					
	Millar / Coleman Store 020-003-13500	1848	168-172 Main Street New Dundee	New Dundee	PLN 68 LOT 53 168-172 MAIN ST
<u>Cultural Heritage Value/ Heritage Attributes</u> 172 Main (right side of building): Georgian; 2 storey, board and batten frame building, 6 bays on 1 st floor, main entrance door on right with transom and sidelights, large window on either side of door, 2 rectangular windows to the right of door, recessed door for bakery on left, all windows have been replaced, return eaves, half round window in attic. This is one of New Dundee's oldest structures. E. Coleman installed the first gasoline pump at this site in 1915.					
	Sheard / Mumford House 020-003-24601	1857	1054 Bethel Road New Dundee	New Dundee	PT LOT 2 CON 2 BLK A




Photo	Name of Building/Roll #	Year Built	Property Location/ Closest Settlement Area	Mailing Address	Legal Address
<u>Cultural Heritage Value/ Heritage Attributes</u> Gothic Revival; 1½ storey, stone, ½ round curved Gothic window in gable with top part filled in, 3 bay 1 st floor with centre door and window on each side of door. Built by Titus Sheard from Yorkshire County, England.					
	O'Krongli House 020-003-14300	c. 1860	56 Main Street New Dundee	New Dundee	PLAN 628 LOT 6 NS MAIN ST
<u>Cultural Heritage Value/ Heritage Attributes</u> Gothic Revival; 1 ½ storey, frame, board and batten; double house, has 2 front doors with round arched windows on ground floor. Window in gable has wide vertical division bar. Porch roof is curved.					
	New Dundee Baptist Church 020-003-07000	1862	1173 Queen Street New Dundee	New Dundee	BLK A CON 3 PT LOT 6
<u>Cultural Heritage Value/ Heritage Attributes</u> Vernacular; brown brick church; Front façade (west side): Gable to the street; entrance porch in front of main church; the church has a gothic window with lancet wood framing in peak; steeple topped by a ball finial; sits on a 4 sided tower clad in white siding with a pointed louvered opening on each side; single entrance door at left side on rear addition. Right façade (south side): 1 pointed arched window in entrance porch; date stone on lower left says: "1862 & 1934" wall of main church has 3, 3 part pointed gothic windows; Rear façade (east side): No windows, only a chimney in the centre; newer addition with gable roof is on right hand corner; Left façade (north side): 3 part 1/1 window in addition; 2 pointed gothic windows in main part of church. A frame church was built in 1862 and extensively remodeled and brick veneered in 1934 as well as turning the building 90 degrees to face Queen Street.					
	United Brethren in Christ Church 020-003-14400	1869	28 Main Street New Dundee	New Dundee	Plan 628 LOT 7



Photo	Name of Building/Roll #	Year Built	Property Location/ Closest Settlement Area	Mailing Address	Legal Address
<p><u>Cultural Heritage Value/ Heritage Attributes</u></p> <p>Gothic Revival red brick; South façade facing Main St; the gable end of the church has a slight projection in the centre with three narrow stained glass windows set close together; the centre window is taller than the one on either side; to the right is a slightly arched double entrance door surrounded by a stone frame; Left façade; West side; four pointed Gothic stained glass windows are on this side; the rear addition is a storey and a half with two multi-paned rectangular windows; Right side; East façade; a Gothic stained glass window is in the entrance portion and three Gothic windows are in the original church; the addition has several multi-paned windows; Rear façade; North side; is a storey and a half with a door on the left and two, two part rectangular windows; a shed dormer is on the roof. The congregation first worshipped around 1860 in the Union House west of Roseville. The church was built in New Dundee in 1869 with renovations in 1931 and an addition in 1958. The church is now a private home.</p>					
	<p>Bethel Missionary Church</p> <p>020-003-03100</p>	1921	1439 Bridge Street New Dundee	New Dundee	PLAN 629 PT LOTS 5, 6, 16 & 17 RP58R7336 PART 1
<p><u>Cultural Heritage Value/ Heritage Attributes</u></p> <p>Vernacular; red brick; gable to the street; Front façade; South side; the gable is outlined with a heavy wooden reeded molding; centre double door entrance with peak above with same reeded pattern as on edge of roof; pointed Gothic windows with brick labels beside door and under roof; Left façade; East side; brick corbeling under roof; brick pilasters between each of five Gothic windows with Gothic frames; all windows have brick labels; Right façade; West side; same as east side. The congregation began in 1855 as a Mennonite Congregation. By the late 1880s they were holding services in New Dundee in a schoolhouse. They bought the former Evangelical Church at the corner of Front and South Streets, but this building was dismantled in 1921. The present church was built in 1921. The church is now a private home.</p>					
	<p>U.S.S. 1 & 3 New Dundee Public School</p> <p>020-003-06600</p>	1928	1430 Bridge Street, New Dundee	New Dundee	WILMOT CON 3 BLK A PT LOT 6 PAN 628 PT LOTS 2 3 4 AND 5 PT BUCK ST RP 58R3192 PART 2
<p><u>Cultural Heritage Value/ Heritage Attributes</u></p> <p>Vernacular; SS #1 & 3 Bridge Street marks the 4th build for this school as the three prior were demolished or destroyed. This school was built as a union school combining USS #1: New Dundee School, and USS #3: Blenheim School. USS #1 & 3 was built to house both elementary (bottom floor), and continuation school (high school) (second floor) students. School was built with the typical boys (east) and girls (west) entrances. This specific schoolhouse is associated with the village landscape of New Dundee and contributes to the streetscape of Bridge Street. The school is a two storey, brown brick with a high basement, projecting front gable with a pediment and decorative treatment in pediment, an ornate cupola with a bell sits on the roof, two pilasters on the front façade and one on each corner, windows with cement lintels, are set in pairs with three panes on the first floor and two panes on the second floor. Left side: the portion behind the bay is square with five windows together on each storey, entrance door on right of first storey, a more modern one storey, flat roofed, brown brick addition is at the rear. A newer addition is to the right of the original school.</p>					



Photo	Name of Building/Roll #	Year Built	Property Location/ Closest Settlement Area	Mailing Address	Legal Address
	St. James Lutheran Church 020-003-07100	1953	1177 Queen Street New Dundee	New Dundee	BLK A CON 3 PT LOT 6
<u>Cultural Heritage Value/ Heritage Attributes</u> Vernacular; red brick church; Front façade (west side): the front centre section has a gable portion with a buttress on either side; 3 long narrow pointed arched windows with coloured glass are in this part with the centre window being taller than the other 2 windows; to the left is a square, flat-roofed tower with corner buttresses; the double entrance door with an arched label above it is on the left in this tower; on the right side is another square, flat-roofed tower with corner buttresses. This tower is lower than the one on the left; it has 3 narrow, pointed gothic windows with the centre window being taller than the other 2 windows. Right façade (south side): The wall of the lower tower extends along the side of the church; there are buttresses along this side; the first section on the left has 3 pointed arched windows; the centre window is taller than the other 2 windows; the third section has a large 2 part window with a pointed window above; the rear part of the wall of the main church has 3 pointed gothic windows with coloured glass, the centre one being taller; below that is a 2 part rectangular basement window; the section beside this has a 2 part rectangular window with coloured glass; Rear façade (east side): A double entrance door with a gothic window above it faces the back of the church; the rear of the main church has an entrance door on the left side and 3 pointed gothic windows with a taller centre window higher up on the wall; there are 3 rectangular basement windows. Left façade (north side): The tower on the left has corner buttresses; a 2 part rectangular leaded coloured glass window is in the tower; a date stone that states "St. James Lutheran 1952" (completed in 1953) is part way down on the buttress; this side of the church is divided into 3 sections with a buttress in between each section; each part has 3 pointed arched windows with the centre window being larger than the other 2 windows. St. James Lutheran congregation was organized in 1859 but their first church was built in 1863. Over the years New Dundee was in a parish with Mannheim, Plattsville and Berlin and services were held in the original white frame building until it was dismantled and replaced with the building on the same site in 1953.					
	Bethel Church 020-002-01301	1968	1531 Bridge Street New Dundee	New Dundee	BLK A CON 4 PT LOT 7 PLAN 1690 BLK 21
<u>Cultural Heritage Value/ Heritage Attributes</u> Mid-century modern church; brown brick; Front façade; North side; gable to the street; narrow white steeple on roof; large cross on wall in centre; window with many coloured glass panes on each side of cross; Left façade; East side; entrance door on right side; six rectangular windows with coloured glass panes set in between pilasters; section to the left at the rear has the main double entrance doors and two rectangular windows on the left; Right façade; West side; ten rectangular windows with coloured glass panes set in between pilasters; the rear square section has 2 square windows that face Bridge Street; three rectangular windows are in rear section facing west; the entrance is two sets of double doors set at an angle; two windows to right of doors; Rear façade; South side; a hipped roofed lower section is at the back; no windows or doors here; left side of rear part has four windows. Bethel Church has been part of the area since before 1877. The present church was built in 1968.					




Photo	Name of Building/Roll #	Year Built	Property Location/ Closest Settlement Area	Mailing Address	Legal Address
<u>NEW HAMBURG</u>					
	Ruthig / Grierson House 070-007-11800	c.1863	1228 Perth Street New Hamburg	New Hamburg	LOT 25 CON SOUTH SNYDER'S RD RP58R1812 PT 1
<u>Cultural Heritage Value/ Heritage Attributes</u> Georgian, 2 storeys, stone farmhouse; 3 over 3 bays, recessed paneled entrance door with sidelights and transom, open porch with turned posts, excellent squared and cut stone detail with limestone detailing. Built by Hyacinth Roth for area pioneer John Ruthig, the house is a smaller, less detailed version of the Moses Hostetler house, 1145 Christner Road, New Hamburg also built by Roth.					
	Pinchenat House 070-015-01800	1869	110 Waterloo Street New Hamburg	New Hamburg	PLN 193 PART LOT 1
<u>Cultural Heritage Value/ Heritage Attributes</u> Gothic Revival; 1½ storey, yellow brick, open porch, sidelights and transom at front door, front gable features two pointed Gothic arch lancet windows and pointed wooden finial. Built by Vincent Pinchenat (Pinchnot, Pinchenant), an early Catholic inhabitant who emigrated from Alsace Lorraine. His son George later owned the home who was Private in WWI.					
	Zion United Church 050-012-02600	1870	215 Peel Street New Hamburg	New Hamburg	SURVEY SHADE LOT 19




Photo	Name of Building/Roll #	Year Built	Property Location/ Closest Settlement Area	Mailing Address	Legal Address
<u>Cultural Heritage Value/ Heritage Attributes</u> Vernacular; brown brick; Front façade: A large gable to the street on the right side, square tower with a smaller steeple on the left; entrance doors with pointed arches on the right side and on the left in the tower; the glass above the doors says Zion United Church; large multi-paned pointed arch window on the right; sign below window says Evangelical Church; buttresses on the corner on the right side and at corner of tower; foundation is beveled, tooled lime stone blocks; the older section of the church behind the front portion is yellow brick; windows are stained glass with pointed arches; basement windows are segmentally arched with 1/1 pane; a sign, in German, on the left hand wall at the side says "Kirche der Evangelischen Gemeinschaft;"(Church of the Evangelical Congregation). The rear of the church has a modern addition with pointed arched windows designed to be in keeping with the original church. The German speaking congregation built churches on this site in 1843 and 1870, with renovations in 1919 and after an extensive fire in 1946. English language services replaced the German language ones by 1923.					
	Ernst House / Jutzi Funeral Home 060-014-08800	1879	291 Huron Street New Hamburg	New Hamburg	SMITH PLN PT LOT 2
<u>Cultural Heritage Value/ Heritage Attributes</u> Italianate; 2 storey, yellow brick, high gabled roof, brackets under eaves, rubble stone foundation, glassed in (open) porch, half circle transom over front door, stone voussoirs with molded keystones, rounded arched windows in upper storey, projecting bay windows.					
	Graff / Mark House 060-013-05200	1882	230 Peel Street New Hamburg	New Hamburg	SMITH PLN LOT 17 PART LOT 18
<u>Cultural Heritage Value/ Heritage Attributes</u> Italianate; 2 storey yellow brick, 5 bays on 2 nd floor, 4 bays on 1 st floor, decorative frieze board under eaves, enclosed porch, door has transom and sidelights, projecting bay windows, segmentally arched windows with labels and moulded keystones; side porch with turned posts. Built by Jacob Graff (local businessman/town Councillor).					
	Holy Family Roman Catholic Church 060-014-086	1883	329 Huron Street (327) New Hamburg	New Hamburg	PLN 536 LOT 3 PT LOT 2



Photo	Name of Building/Roll #	Year Built	Property Location/ Closest Settlement Area	Mailing Address	Legal Address
<p><u>Cultural Heritage Value/ Heritage Attributes</u></p> <p>Gothic Revival; yellow brick: Front façade faces north; 3 storey tower with pointed roof steeple with cross on top is in centre of front wall; 1st floor of tower has main entrance door with a stained glass pointed window with brick labels over window; a niche in the tower above the door has a statue of Joseph, Mary and the baby Jesus; the tower has corbelled brick work; buttresses are on the side walls of the tower; two former entrance porches, one either side of the main entrance have pointed stained glass windows above the door; there is a pointed stained glass window on the right side of the porch and a similar window on the left side of the left porch; there is corbelled brick work above the doors and windows; East façade; left side; 2 tall stained glass Gothic windows in each of 6 sections; buttresses in between sections; Right façade; west side; same as east side with the exception of a square addition in the middle of the wall; newer addition at rear. The church was built on donated land given by Joseph Hartmann Sr. It was built in 1883 by a prominent Waterloo contractor, Charles Moogk. Additions to the church were constructed in 1967-1968.</p>					
	<p>St. George's Anglican Church</p> <p>070-014-19200</p>	1888	3 Byron Street New Hamburg	New Hamburg	SCOTT SURVEY PART LOT 1 SMITH PLN
<p><u>Cultural Heritage Value/ Heritage Attributes</u></p> <p>Gothic Revival; yellow brick; Façade facing east is a rear section with 5 narrow Gothic windows; buttresses on either side of this section; Right façade; north side; 3 Gothic windows with stained glass on rear section; there are 3 Gothic windows along main wall of church and a door that is blocked up; there is a newer addition at the front with the main entrance door; Right façade; facing south towards Waterloo Street; the section on the right has 3 Gothic windows with a round window in the gable; a 3 storey tower in the centre has a pointed roof steeple; there is a former blocked up entrance at the base of the tower; left of tower faces south and has an altered Gothic window; the wall to the left of the tower has 3 Gothic windows; and a buttress near the corner; an entry porch is on the left side near the corner with a double pointed door; the windows are stained glass. The church was built in 1888. It was designed by the prominent architect, Frank Darling, who also designed the head office of the Sun Life building in Waterloo. The Parish Hall was built in 1957-1958.</p>					
	<p>S.S. #11 Cressman's School</p> <p>010-007-10600</p>	c.1897	3492 Bleams Road, New Hamburg	New Hamburg	CON NORTH OF BLEAMS RD PT LOT 20 PT LOT 21
<p><u>Cultural Heritage Value/ Heritage Attributes</u></p> <p>Vernacular; yellow brick. The gable end of the yellow brick school faces the road. Central entrance with a narrow sidelight on each side, 6 paned segmentally arched window over door, segmentally arched window with 6 over 1 pane on each side, granite fieldstone foundation with segmentally arched 6 paned windows, one window is now an entrance to the basement, left side has three segmentally arches 6/1 windows, right side is the same except for centre window is a door to the deck, with a 6 paned window above. The school was most likely named after Daniel Cressman, the owner of the land before the school was built. The school closed in 1961 and students were transported to the centralized school of S.S. # 10: Wilmot Center School.</p>					




Photo	Name of Building/Roll #	Year Built	Property Location/ Closest Settlement Area	Mailing Address	Legal Address
	S.S. #12 Hostetler's School 070-007-12400	c.1900	1107 Christner Road, New Hamburg	New Hamburg	CON SOUTH OF SNYDERS RD PT LOT 20
<p><u>Cultural Heritage Value/ Heritage Attributes</u></p> <p>Vernacular; yellow brick. The building has a front gable design, featuring a circular window in the centre of the gable. A central door is located at the front façade, with a 6/6 window on each side. The side façades each have three bays, each with a window on the main floor and a smaller window on the basement level. The building features a fieldstone foundation. The school cost \$1,523 to construct which included planting shade trees and the school bell. The school's name is derived from Moses Hostetler, who played a major role in the formation of this school in the community. Mrs. Isabell Ruthig of New Hamburg was the last teacher at the school before it closed in 1966 following the introduction of the consolidated school district.</p>					
	Trinity Evangelical Lutheran Church	1910	23 Church Street New Hamburg	New Hamburg	SURVEY SHADE PT LOT 9
<p><u>Cultural Heritage Value/ Heritage Attributes</u></p> <p>Gothic Revival; yellow brick; Front façade (North side) two towers, one on the right is tall with a pointed steeple; the date stone of 1910 is at the lower right; pointed arch entrance door with stained glass window above is in the centre of the tower; two narrow pointed windows are above the door; two arched louvered openings with intricate wood tracery are below the roof of the tower; to the left of the tower is the gable portion of the church; with corbelled brick work along the slopes; the church as well as the towers have a variety of Gothic style stained glass windows; the square, flat-roofed tower is on the left; the pointed arched entrance door is similar to the one on the right; to the left is, a more modern gable roof section; a corner tower is to the left with a door blocked up and a statue where the door would be; to the left of this is a newer addition built in 1983 set back from the original church; a double entrance door with a large pointed stained glass window above it; Right facade (West side); the tower has same window arrangement as on the front; six stained glass pointed windows are on the side with a shallow brick buttress in between each window; Rear façade(South side); an entrance door is on the left; a large stained glass window is under the peak of the roof; this window is behind the altar; Left façade (East side); would have originally been the same as the west side but is now an interior wall within the newer addition. The congregation was organized c. 1834 by Rev. F. W. Bindemann. This church was built in 1910 to replace an earlier church on the same site. An addition to the church was built in 1957. Another addition was built in 1983.</p>					
	Grandview Public School 060-014-02000	1949	341 Huron Place, New Hamburg	New Hamburg	PLAN SMITH'S PT LOT 10 N BLEAMS RD PLAN 536 PT LOTS 4 TO 9 PLAN 636 PT LOTS 11




Photo	Name of Building/Roll #	Year Built	Property Location/ Closest Settlement Area	Mailing Address	Legal Address
<u>Cultural Heritage Value/ Heritage Attributes</u> Mid-Century Modern; one storey, red brick with off white horizontal trim near flat roof. The plan is very irregular with many additions. The front entrance faces north. To the right is a square larger section with rectangular two-part windows. To the right of this part and towards the rear of the school are classrooms with brick below the multi-paned windows and vertical siding above the windows. The rear wall has a double entrance door and no windows. The left side towards the back is similar to the right side. There is a large block of multi-paned windows with many panels of orange, yellow and brown panels. The school serves children kindergarten to grade six.					
	Holy Family Catholic School 060-014-08700	1959	313 Huron Street, New Hamburg	New Hamburg	PLAN 536 LOTS 1 AND 2 PLAN SMITH'S PT LOT 3 S HURON ST PT LOT 10 N BLEAM'S RD AND RP 58R12219 PTS 1 TO 3
<u>Cultural Heritage Value/ Heritage Attributes</u> Mid-Century Modern; built of red brick with beige cement accents and white siding. The front faces Huron Street steps up to the front door, with multi-paned windows. A gable with a cross in it is above the entrance. The left side has several tall rectangular double windows with 2/2 panes. The lower section is much bigger than the upper section. The entrance door is past the first window. It is a double door with sidelights and a transom. A flat roof is over the doors. The school serves children kindergarten to grade eight.					
	New Hamburg Conservative Mennonite Church 050-016-16700	1960	347 Hamilton Road New Hamburg	New Hamburg	PLAN 982 LOT 11 TO LOT 15 PT LOT 10 PT LOT 16 PT LOT 22 & 23 RP 58R7235 PARTS 2 & 3 CORNER
<u>Cultural Heritage Value / Heritage Attributes</u> Mid Century Modern; red brick built in 1960 addition; 1997; West façade Front; original church is red brick gable to the street; flat roofed entrance is an addition; gable roof over double entrance doors; 1/1 rectangular window on either side of door; brick quoins at corners of building; left side of front addition has two 1/1 windows; there is 1 window above flat roof entrance addition on front wall of church; South side of front addition; entrance door with window above and gable roofed porch; smaller 1/1 rectangular window on left five 1/1 windows along wall; Rear façade; East side; door in centre; 1/1 rectangular windows on either side of door; smaller 1/1 rectangular window in peak; North façade of original church; same as south side; North façade of front addition; three 1/1 rectangular windows; East façade of addition; small hipped roof section with entrance door facing north 1/1 rectangular window faces east.					
	Hillcrest Mennonite Church 070-007-10700	1964	1056 Huron Street New Hamburg	New Hamburg	CON NORTH OF BLEAMS ROAD PT LOT 26 RP 58R4446 Parts 1&2



Photo	Name of Building/Roll #	Year Built	Property Location/ Closest Settlement Area	Mailing Address	Legal Address
<p>Mid Century Modern, "L-shaped", red brick and sandstone, original building has a date stone of 1964, addition on right side, date stone of 1990. The formation of the church came about because the congregation at East Zorra Mennonite church was getting too large. Henry Yantzi is the founding member of the group. South façade; Huron Street, front wall is "V-shaped" with a cross in the centre of the "V"; "V-shaped" section is stone, the rest is red brick, addition on right is stone; large entrance; double doors with large panes of glass above door; gable roof over entrance; East façade of left side or original church has tall narrow window between stone front and red brick; 5 rectangular multi-paned windows in original church; gable roof over entrance on east side of edition; this part is red brick and some beige siding; 2 rectangular 4 part windows on this wall; Rear façade; North Side; of original church and addition has beige siding with vertical brown sections between windows; on left of addition are 3 2 part 1/1 windows; with 2 part and 1 paned windows below this; entrance door on left side of original church; window on right side of door; West façade has 6 multi-paned windows; wall is red brick; tall narrow windows between the stone and brick at front is the same as on the other side.</p>					
	<p>Nith Valley Mennonite Church</p> <p>010-001-06600</p>	1964	1355 Bean Road Haysville	New Hamburg	BLK A CON 3 PT LOT 24
<p><u>Cultural Heritage Value/ Heritage Attributes</u></p> <p>Mid-century Modern; Front facade; North side; red brick gable to the street; pointed multi-paned window in peak; a large car port covers the entrance; Right façade; West side; the car port continues down the west side and covers an extension to the church; an entrance door is under the car port with a window to the right; the right wall of the original church has a large multi-paned window and a taller narrower window and door on the left near the front wall of the church; Rear façade; South side; one window in newer addition; rear of original church wall comes to a slight "V-shape"; a white cross is on the "V"; East façade; left side; a multi-paned window on the right and the same on the left; the centre window consists of six windows close together. A cemetery is at the back of the church. Services began in 1865 and were held in Green's School until Biehn's Meeting House was built in 1870. A frame church was built in 1904. The present church was built in 1964 with an addition in 1986.</p>					
	<p>Forest Glen Public School</p> <p>050-016-03501</p>	1974	437 Waterloo Street, New Hamburg	New Hamburg	PLAN 885 PT LOT 1 SUBJ TO R.O.W.
<p><u>Cultural Heritage Value/ Heritage Attributes</u></p> <p>1970s Modern; The plan of the school is very complex with many additions. The front entrance faces Waterloo Street. It is built of red brick with some dark brown bricks set into the walls at random intervals. The right side has a series of step backs along the wall. The windows are rectangular set in pairs. A series of solar panels are on the flat roof. The school officially opened on February 18, 1975 serving kindergarten to grade eight with a total enrolment of 450 students.</p>					




Photo	Name of Building/Roll #	Year Built	Property Location/ Closest Settlement Area	Mailing Address	Legal Address
	Wilmot Mennonite Church 010-007-07400	1979	2995 Bleams Road Wilmot Centre	New Hamburg	CON SOUTH OF BLEAMS RD PT LOT 17 RP58R9166 PTS 1&2
<u>Cultural Heritage Value/ Heritage Attributes</u> Modern church; Brown brick; Front façade; West side; large double entrance with multi-paned narrow windows; large square brick pillars support porch roof; the side walls slope on either side of the front wall; roof slopes; steeple in centre of roof; Right façade; South side; walls step back; entrance door on this side; the rear portion has a narrow window towards the back; Left façade; North side; entrance door near front; narrow window towards back on this wall; a row of rectangular windows under the roof; Left façade; Front façade to left of entrance has rectangular windows under the roof. There is a cemetery at the rear of the church yard. The congregation was organized sometime in the 1830s. It was known as the Geiger Mennonite Church. The first building was erected in 1844 and another building in 1876. The present building was constructed in 1979.					
<u>NEW PRUSSIA</u>					
	Detzler House 090-010-11400	1853	2994 Nafziger Road New Prussia	Wellesley	BLK B CON 2 PT LOT 19
<u>Cultural Heritage Value/ Heritage Attributes</u> Vernacular; storey and half; rectangular house constructed of round logs with wide chinking in between logs; gable roof with cedar shingles; windows have been replaced; Original owner was Jacob Detzler who was born 1792 in Prussia, Germany; immigrated to Wilmot in 1851 to farm.					
	S.S. #18 New Prussia School 090-010-13000	1859	3254 Berlett's Road, New Prussia	Wellesley	BLK B CON 3 PT LOT 19




Photo	Name of Building/Roll #	Year Built	Property Location/ Closest Settlement Area	Mailing Address	Legal Address
<u>Cultural Heritage Value/ Heritage Attributes</u> Vernacular style; the original yellow brick school had the gable end facing the road. There are no windows or door in this section. The newer yellow brick school with modern rectangular windows in the siding above the brick is on the left side. The back of this portion has a door and two rectangular windows. The right side is a large metal clad industrial building. In 1848, Peter Brick and other Wilmot residents from the area made a petition to the District of Wellington for a new school to be built. Land was purchased from Aldois Walter in 1859 by the trustees of the school section and the current school was built. The schoolhouse was named after the settlement of New Prussia in which it is located. In 1956, a new school was built on the left side of the original schoolhouse, costing \$20,000. The original schoolhouse was altered during the new school's construction, and it was integrated into the new schoolhouse. The schoolhouse eventually closed in 1966 and converted into industrial/commercial use.					
	Guenther House 090-010-11100	1863	3429 Berlett's Road New Prussia	St. Agatha	PT LOT 20 CON 2 BLK B
<u>Cultural Heritage Value/ Heritage Attributes</u> Georgian; 1½ storey; 5 bays; rubble stone; detailed entrance. Century farm—5th generation; verandah across front of house. Lloyd Guenther (4th generation) was a school trustee who built New Prussia School S.S. #18. This is one of the longest continually run century farms in the area.					
	Gehring House 090-010-09400	1905	2749 Nafziger Road New Prussia	New Hamburg	BLK B CON 1 PT LOT 18
<u>Cultural Heritage Value/ Heritage Attributes</u> Gothic Revival; storey and half; granite fieldstone construction; a number of small paned windows that are original; decorative barge board on west side; beautiful appropriate porch on north side; beautiful gardens; 1905 Date stone; Original owner was Matthias Gehring.					
	Wellesley Community Church 090-010-13001	1969	3158 Nafziger Road New Prussia	Wellesley	BLK B CON 3 PT LOT 19




Photo	Name of Building/Roll #	Year Built	Property Location/ Closest Settlement Area	Mailing Address	Legal Address
<u>Cultural Heritage Value/ Heritage Attributes</u> Mid-century modern; Brown brick; date stone 1969; Front façade; East side; gable to the street; cross outlined in brick on right side; Left façade; South side; entrance door towards the front; rear section is square built with a double entrance door; Right façade; North side; five rectangular 1/1 windows with a white stucco panel under each one; Rear façade; West side; vinyl siding; three 1/1 rectangular windows and an entrance door towards the rear; Left façade of rear square section has square windows with stucco panels above and below the windows.					
<u>PETERSBURG</u>					
	Wilker House 030-004-22800	1832	1684 Snyder's Road Petersburg	Petersburg	CON NORTH SNYDER'S RD PT LOT 6 PR589843 PT 1
<u>Cultural Heritage Value/ Heritage Attributes</u> Georgian; log house, solid oak, no nails, newer vinyl cove siding, newer rectangular single paned windows, 3 bay with centre doorway, centre doorway to balcony above open porch. Original owner Peter Wilker came from Germany and is said to be the founder and namesake of Petersburg.					
	Emmanuel Lutheran Church 030-004-22400	1916	1716 Snyder's Road East Petersburg	Petersburg	CON NORTH OF SNYDER'S RD PT LOT 6
<u>Cultural Heritage Value/ Heritage Attributes</u> Vernacular; Front façade; (south side); The red brick church has the gable to the street with corbelled brick work under the sloping roof; a round headed louvered opening is in the peak of the gable and a rose window is below that; a flat roofed square tower with corbelling under the roof is at the left side; the tower has three pointed arched louvered openings on each side of the tower as well as some pointed arched windows; a new flat-roofed addition on the front with corbelling under the roof has a double entrance door with a pointed arched window above the doors on the left side; the front façade of the addition has a larger pointed arched window on the left and two pointed arched windows are on the right side above two rectangular windows; the right side of the addition has two pointed arched windows above two rectangular windows; Left façade; (west side); an entrance door in the tower has a small gable roof over it supported by brackets; there are four pointed arched stained glass windows separated by buttresses along this wall; the foundation is granite fieldstone with red mortar; Right façade; (east side) of the main church is the same as the left side; the rear of the church has a hipped roof section with an entrance door that faces towards the front of the church; a pointed window is on the wall of this part of the building; a hipped roof section is also at the back on the church on the left side with a pointed arched window; Rear façade; (north side); a rectangular window is on the left side of the hipped roof section and a rectangular window and entrance door is on the right side. Between these two section is a larger gable roof section with siding on the side walls and a cross in the centre made of rectangular louvered openings. Church buildings were constructed at the site of the cemetery in 1844, 1851 and 1876. The congregation was known as "Emmanuel's Congregation" at the time. The present structure was begun in 1915 at this location and completed the following year; the cornerstone reads " Ev. Luth. Emmaneuls Gemeinder 1915". An addition was added in 1962.					


Photo	Name of Building/Roll #	Year Built	Property Location/ Closest Settlement Area	Mailing Address	Legal Address
	S.S. #14 Petersburg School 030-004-22100	1923	1786 Snyder's Road East, Petersburg	Petersburg	CON NORTH SNYDERS PT LOT 5 PT 6 RP58R 3907 PART 1

Cultural Heritage Value/ Heritage Attributes

Edwardian; single-storey structure constructed of red brick and features a finely-detailed stone foundation. The front façade of the building has an entrance on either side, central windows on the main floor, a set of windows below on the basement level, and an arched window near the roof. Brick patterning is found above the doors, under the eaves and under the central arch window. A bell tower is located at the front of the roof, with a chimney towards the rear. The side contains a 3-bay design with a window at the front and blank openings on the rearward two bays. A more recent addition is located to the rear of the main building.

The school as an institution has existed since 1836 when it opened in a building that was originally a home and after a church used by the Emanuel Evangelical Lutheran Church of Petersburg from 1844-1852 (1720 Snyder's Road). It is said that the school was one of the first to be established by the people who colonized Wilmot Township. The first schoolhouse was located near 1678 Snyder's Road East (Lot 6). It was built in 1848 from red brick. It is interesting to note that this school was formerly known as S.S. #11 Wellington District. The second schoolhouse was built in 1868 and remodeled in 1895 (location unknown). The third and current schoolhouse was built in 1923 and has undergone many renovations and additions since it was built. The school eventually closed and was converted into commercial space.

PHILIPSBURG

	Robitsch Inn 30-18-090-010- 01300-000	1845	3247 Erb's Road Philipsburg	Baden	CON SOUTH ERB'S RD PT LOT 19
--	---	------	---------------------------------------	-------	------------------------------

Cultural Heritage Value/ Heritage Attributes

Georgian; two storey hipped roof brick and frame, decorative pediment over each set of 2 windows, hipped roof dormer with triple 3/1 windows, East Façade: three 3/1 windows in 2nd storey, two 3/1 windows on 1st floor, window opening in the centre has been bricked up, West Façade: no windows, the right frame portion of the house is covered in vinyl siding Rear Façade: not accessible from road. In the 1851 census Frederick Robitsch had a 2 storey log inn. In 1861 he had a 2 ½ storey frame and brick inn built in 1845. The 1861 Tremaine Map of Waterloo County lists Frederick as a merchant/ hotel keeper.





Photo	Name of Building/Roll #	Year Built	Property Location/ Closest Settlement Area	Mailing Address	Legal Address
	Shantz House 090-010-07200	1846	2675 Wilby Road Philipsburg	Baden	CON NORTH ERB'S RD PT LOT 13 PT LOT
<u>Cultural Heritage Value/ Heritage Attributes</u> Georgian; 2 storey, stone house, six windows on second floor, two doors and four windows on first floor, open porch. One of four original deeds in the township. Built by John C. Shantz, who was the first deacon for Shantz Mennonite Church in 1850.					
	Royal Hotel 090-010-04700	1847	3250 Erb's Road Philipsburg	Baden	CON NORTH ERB'S RD PT LOT 19
<u>Cultural Heritage Value/ Heritage Attributes</u> Georgian; 2 storey frame, covered in aluminum siding, metal hip roof. 1851 Census owner is Jacob B. Forler, 1861 Registry Office owner is George S. Holtzmann. The property has been severely altered; See photograph in "More Than A Century in Wilmot Township" page 84. Was known as the Royal Hotel, and later, as Bast's General Store. Moses Pfanner bought it c.1880.					
	Schmidt / Eidt House 090-010-00900	1860	3301 Erb's Road Philipsburg	Baden	CON SOUTH ERB'S RD PT LOT 19
<u>Cultural Heritage Value/ Heritage Attributes</u> Georgian; 2 storey granite fieldstone, 5 bay, gable roof. Porch runs full length of front of house, supported by plain wooden posts with a turned wooden railing. The stone wall under the porch is stuccoed and painted; Round iron tie rod ends are located at the attic and 2nd floor level. Corner stone states Henry B. Smith, also known as Henrich B. Schmidt 1860.					
	Philipsburg Baptist Church 090-010-09000	1878	2514A Nafziger Road Philipsburg	Baden	LOT 19 CON 1 BLK B RP58R4072 PT 1 RP58R8417




Photo	Name of Building/Roll #	Year Built	Property Location/ Closest Settlement Area	Mailing Address	Legal Address
<u>Cultural Heritage Value/ Heritage Attributes</u> Vernacular; log building, built as a church, logs donated by the congregation; 1½ storey, 3 bays in gable end with centre doorway and segmentally arched 6/6 windows on either side of door, segmentally arched 6/6 windows on east wall.					
	Forler House 090-010-01700	1910	3233 Erb's Road Philipsburg	Baden	CON SOUTH ERB'S RD PT LOT 18
<u>Cultural Heritage Value/ Heritage Attributes</u> Queen Anne; 2 storey painted brick home; includes a one storey red metal siding outbuilding; roof slopes up on all sides of a gable roof. This property was owned by Conrad L. Forler who had a planing, chopping and cider mill. He was a contractor and builder for a number of the homes in Philipsburg.					
	Armbrecht House 090-010-04600	1916	3238 Erb's Road Philipsburg	Baden	CON NORTH ERB'S RD PT LOT 18
<u>Cultural Heritage Value/ Heritage Attributes</u> Vernacular; 1 1/2 storey, hipped roof, vinyl siding Front Façade: 3 bay, centre entrance door, large 3 part window one either side of door, gable roof dormer with 2 part window, West Façade: 2 rectangular windows larger one on right of chimney, smaller one on left of chimney, porch at rear, rear extension door under porch. East Façade: 2 rectangular windows, granite fieldstone foundation. Red Workshop was a former blacksmith shop built in 1916. Small wooden gable roofed shed, 1 door facing Erb's Road to the right of the house. Henry Armbrecht owned a 1 storey house on the property in 1851. The 1861 census lists the property as a 2 storey. The current house was built in 1916 to replace a house that had previously been burned.					
	Philipsburg School S.S. #17 090-010-04800	1917	3262 Erb's Road Philipsburg	Baden	CON NORTH ERB'S RD PT LOT 19
<u>Cultural Heritage Value/ Heritage Attributes</u> Edwardian; 2 storey red brick, hip roof, cupola for bell on roof near front of building, has metal bell cast roof with finial. The school was erected in 1917. Construction started before the school year ended and classes were held in Conrad Forler's shop at the south-east corner of Erb's road and Nafziger Road in Philipsburg for the month of June. Ratepayers who had teams were requested to deliver loads of stone at fifty cents per load. The work of leveling the schoolyard was done gratis.					



Photo	Name of Building/Roll #	Year Built	Property Location/ Closest Settlement Area	Mailing Address	Legal Address
	Zion Evangelical Lutheran Church 090-010-04700	1929	3357 Erb's Road Philipsburg	Baden	CON SOUTH ERB'S RD PT LOT 19 & 20
<p><u>Cultural Heritage Value/ Heritage Attributes</u> Vernacular; red brick; Front façade; North side; square tower on right side; curved double doors at base of tower; pointed stained glass Gothic window above door; three narrow Gothic windows above door ; middle window is taller than the other two; louvered pointed openings above windows; buttresses at corners left side of tower; large Gothic window; entrance door with pointed Gothic window on left; Left façade facing east; 3 sections divided by a buttress; each section has 2 pointed Gothic windows; windows are stained glass; Right façade; facing west same as left side. The congregation began in 1843 and a frame church was built in 1849. Zion was joined in the parish with St. James Evangelical Lutheran in Baden and Zion Evangelical Lutheran in St. Agatha in 1930. This continued until 1992 when the three congregations agreed to separate. The present building was erected in 1929.</p>					
<u>PINEHILL</u>					
	S.S. #7 Pinehill School 010-001-14300	1886	2653 Huron Road, Pinehill	New Hamburg	BLK A CON 2 PT LOT 14
<p><u>Cultural Heritage Value/ Heritage Attributes</u> Vernacular; with segmentally arch windows. The gable to the street yellow brick school has a centre door with a large single paned segmentally arched window above the door and a similar window on either side of the door with inset brick panels below the window, a cupola with a bell is on the roof, the granite fieldstone foundation has segmentally arched windows. Both side walls have three modern segmentally arched window. In 1853 the school was first formed, but it was not until 1855 that the land was deeded to the school section by Joseph Y. Shantz. The first schoolhouse was built to years later in 1857 at the same location as the current school. It was names Pinehill after the settlement that was built on a hill surrounded by pine trees. The Brock school was eventually dismantled in 1887 by Gottlieb Bettschen who used the materials to build Jubilee Block in New Dundee, known today as the Emporium. Up until 1873, the school only taught three grades, then four grades in 1874, then five in 1878. It was not until 1893 that a school completed the entrance Examination for high school. The second school was built in 1886 and included a basement. The schoolhouse was used until 1964 when it was closed and eventually sold. This specific schoolhouse is associated with the settlement landscape of Pinehill to the rural landscape.</p>					




Photo	Name of Building/Roll #	Year Built	Property Location/ Closest Settlement Area	Mailing Address	Legal Address
<u>ROSEBANK</u>					
	Egerdee House 020-002-08000	c.1870	2022 Huron Road Rosebank	Petersburg	BLK A CON 1 PT LOT 9
<u>Cultural Heritage Value/ Heritage Attributes</u> Italianate; 2 storey stone, stuccoed, marked out to resemble cut stone. Front facade: first floor, three bay, centre door, segmentally arched 2/2 windows with shutters one each side of door; second storey, centre door segmentally arched 2/2 window on each side of door; front porch was removed. Left façade: two segmentally arched 2/2 windows on each floor; recessed tail with one 2/2 segmentally arched window on second floor; side porch covers first floor. The Egerdee family resided in the home for over 100 years.					
	Rosebank Brethren in Christ Church 020-003-27500	1902	1434 Huron Road Rosebank	Petersburg	BLK A CON 1 PT LOT 4 RP58R2652 PT 1
Vernacular; South façade faces Huron Rd; the original church is on the left constructed of yellow brick; the gable end wall has no openings; the right hand wall has a door near the front and four rectangular 1/1 windows; the left hand wall is the same as the right side; a large storey and a half addition is attached to the rear wall of the original church; the west wall has several rectangular windows in both stories; the rear wall of the addition has an entry door and four rectangular windows; South façade of addition is attached to the original church on the right hand wall of the church; there is a rectangular window on the left of the double entrance door; there are four rectangular windows on the right of the entrance; North façade of addition has four rectangular windows. The congregation was founded in northwest Lancaster County Pennsylvania in the late 1700s. They were known as Tunkers in Canada. The church was built in 1902 and a Sunday School was added in 1913. Remodeling the church was done in 1962 and an addition was constructed in 1985.					
	Rosebank School S.S. #8 020-003-25400	1908	1495 Huron Road Rosebank	Petersburg	BLK A CON 2 PT LOT 5




Photo	Name of Building/Roll #	Year Built	Property Location/ Closest Settlement Area	Mailing Address	Legal Address
<u>Cultural Heritage Value/ Heritage Attributes</u> Vernacular; large red brick school with granite fieldstone foundation. Front façade: cupola with bell on roof above peak with date 1908; sign with S.S. No. 8, decorative brick band below this; rectangular window with transom to right; entrance has a large brick arch with keystone; entrance door with semicircular fan transom and side lights. Left façade: 5 windows. Right facade: 7 windows 1/1 with transom; decorative brick band along entire wall along the bottom of the transoms. All windows have rusticated stone sills. Architect: Chas Knechtel. This was the 3 rd Rosebank school, built on land purchased from Jacob C. Hallman at a total cost of \$4,000 which incl. site and furniture.					
<u>SHINGLETOWN</u>					
	Wagler House 020-002-09500	1858	1785 Witmer Road Petersburg	Petersburg	BLK A CON 1 PT LOT 19
<u>Cultural Heritage Value/ Heritage Attributes</u> Gothic Revival; storey and a half; vinyl siding; 5 bay; centre doorway; replacement windows; gable roof covered in shingles; door to second floor porch is in Gothic peak rather than the traditional Gothic style window; Original owner is unknown at time of recording.					
<u>ST. AGATHA</u>					
	Herber House 080-008-02800	1851	1157 Erb's Road St. Agatha	St. Agatha	LOT 2 CON SOUTH ERB'S RD
<u>Cultural Heritage Value/ Heritage Attributes</u> Vernacular interpretation of Georgian style; 1 ½ storey granite fieldstone; Front façade; North side; two rectangular 2/2 windows on right side of porch; porch has a hip roof; one rectangular 2/2 window on left side; Right façade; West side; two rectangular windows on each floor are evenly spaced; East façade; Left side; same as west side except for a small stone entry way to basement; rear addition has vinyl siding and an entry door. Home of former Reeve John Herber (3rd generation).					
	Kaiser Inn/ Angie's Kitchen" 080-009-02200	1854	1761 Erb's Road St. Agatha	St. Agatha	CON SOUTH ERB'S RD PT LOT 7




Photo	Name of Building/Roll #	Year Built	Property Location/ Closest Settlement Area	Mailing Address	Legal Address
<u>Cultural Heritage Value/ Heritage Attributes</u> Georgian; 2 storey frame, stuccoed, painted yellow. Front façade: 1 st floor 6 bays, paneled door on left with small paned straight ransom and side lights; 2 single paned windows with shutters to left of front entrance, 6 paneled wooden door with blind fan transom and wooden key stone. Owned by Antony Kaiser II, an Inn Keeper, Justice of the Peace, first Postmaster, Deputy Reeve and Reeve (1859-1862) and Enumerator for Twp. assessments.					
	Seip / Kroetsch House 080-008-01700	1857	1513 Erb's Road St. Agatha	St. Agatha	CON SOUTH ERB'S RD PT LOT 5 RP58R5739 PT 1
<u>Cultural Heritage Value/ Heritage Attributes</u> Georgian; 2 storey, granite fieldstone, cedar shingle gable roof. Front façade: 5 bay centre hall plan, all windows have been replaced, two 8/8 windows on either side of front entrance, wooden paneled door with multi-paned straight transom and sidelights, plaster wall on 1 st floor under slanted porch floor. Concrete porch floor with wooden steps and railings; chamfered porch post support porch roof. Home built by Seip brothers; Adam built on this Lot 5; Justus built a similar home on Lot 4.					
	Tschirhart Hotel 080-009-04300	1859	1744 Erb's Road St. Agatha	St. Agatha	LOT 7 CON NORTH ERB'S RD
<u>Cultural Heritage Value/ Heritage Attributes</u> Georgian; 2 ½ storey; salmon brick, seven over seven bays; early hotel structure, altered window and door arrangement on front facade, altered windows at attic level, many uses (store, post office, apartment building). Built by Peter Tschirhart, member of first council.					
	Gerber House 090-010-15500	1850s	1081 Settlement Road St. Agatha	Wellesley	BLK B CONC 3 PT LOT 13
<u>Cultural Heritage Value/ Heritage Attributes</u> Georgian; two storey; granite fieldstone with large limestone corner stones; gable roof; replacement windows; south side(front façade) 3 bay 1 st floor; 4 bay second floor; small 4 paned attic windows in gable end walls; Original owner was Johannes (John) Gerber, born 1809 in France and immigrated to Wilmot Twp. in 1842 as a Yeoman.					




Photo	Name of Building/Roll #	Year Built	Property Location/ Closest Settlement Area	Mailing Address	Legal Address
	Doersom Inn / Kennedy's 080-009-045	c.1860	1750 Erb's Road St. Agatha	St. Agatha	PT LOT 7 CON NORTH ERB'S RD RP583922 PT 1
<u>Cultural Heritage Value/ Heritage Attributes</u> Georgian; 2 storey, brick structure, plastered and painted green, 2 storey, front porch with columns, small attic windows. Formerly Prince of Wales Hotel, currently Kennedy's.					
	Shrine of the Sorrowful Mother Roman Catholic Chapel 080-009-02600	1860	1820 Notre Dame Road St. Agatha	St. Agatha	LOT 7 CON SOUTH ERB'S RD
<u>Cultural Heritage Value/ Heritage Attributes</u> Vernacular Gothic; early chapel; prominent shrine; cemetery contains rare iron cross grave markers; half circled, rounded arch stained-glass window. Only shrine in Hamilton Diocese. Collection of relics from saints; Swiss/Bavarian tower, decorative interior altar and paintings; built by prominent local priest Eugene Funcken (founder of St. Agatha Orphanage, St. Jerome's College). Funcken is buried under the chapel; one of the few surviving monuments to an era when St. Agatha was the centre of the Catholic Church in Waterloo County.					
	Dietrich House 080-008-04600	1861	1386 Erb's Road St. Agatha	St. Agatha	CON NORTH ERB'S RD PT LOT 4
<u>Cultural Heritage Value/ Heritage Attributes</u> Georgian; 1 ½ storey granite fieldstone; shingle gable roof, 5 bays wide, 2 bays deep. Front façade: two 1/1 windows on each side of the centre door with transom and sidelights. Porch: 5 turned porch posts support hipped porch roof. Right façade: two rectangular 1/1 windows on each floor. Left façade: two 1/1 windows on each floor, stone gable roofed cellar entrance way on left side. Farm has been in the Dietrich family since 1840s.					





Photo	Name of Building/Roll #	Year Built	Property Location/ Closest Settlement Area	Mailing Address	Legal Address
	Zion Evangelical Lutheran Church 080-008-02000	1863	1363 Erb's Road St. Agatha	St. Agatha	PT LOTS 3 & 4 CON SOUTH ERB'S RD RP58R11813 PT 1
<u>Cultural Heritage Value/ Heritage Attributes</u> Georgian; granite fieldstone; Front façade; north side; the entry is a double door in the front porch; blind fan transom above door; left side of entry has a single round headed window with Gothic tracery; left side of main church has three round headed windows with amber glass and Gothic tracery; right side; west side; is the same as the east side; the steeple is square covered in white siding; louvered openings on each side of steeple; the roof of the steeple is a Swiss/Bavarian design with a bell cast roof. The church services were held in a log school house at the property in 1834. The present small stone church was erected in 1863. Zion was joined in a parish with Philipsburg and Baden in 1930, but separated in 1992.					
	Roth / Gold House 090-010-07300	1863	3876 Sandhills Road St. Agatha	St. Agatha	PT LOT 13, CON NORTH ERB'S RD
<u>Cultural Heritage Value/ Heritage Attributes</u> Gothic Revival; 1½ storey; stone construction, front gable has a rounded arch window; open porch; rubble stone summer kitchen.					
	Kuttler / Martin House 080-008-08500	1873	1360 Wilby Road St. Agatha	St. Agatha	BLK B CON 1 PT LOT 3
<u>Cultural Heritage Value/ Heritage Attributes</u> Georgian; 1 ¾ storey, granite fieldstone; 4 bay, original windows, two 2/2 windows to left of front entrance; entrance has a straight transom, one 2/2 window on right of entrance, raised front porch with cellar access below porch. Porch has wooden railing wall and plain square porch posts, stucco painted white over all the stone walls.					
	Ditner / Foster House 080-008-08700	1874	1410 Wilby Road St. Agatha	St. Agatha	BLK B CONC 1 PT LOT 4




Photo	Name of Building/Roll #	Year Built	Property Location/ Closest Settlement Area	Mailing Address	Legal Address
<u>Cultural Heritage Value/ Heritage Attributes</u> Gothic Revival; Front façade: 1 ½ storey granite fieldstone; Gothic gable and lancet (pointed) window are later additions; 3 bay one 2/2 replacement window on either side of wooden 4 paneled centre door, sidelights and transom have distinctive slanted mullions, stone wall plastered under porch; Open porch, no railing, chamfered porch post. Right façade: 2 bays deep, two 2/2 replacement windows on each floor, stone, hipped roofed cellar entrance in centre of 1 st floor. Date stone near peak of wall inscribed with owner's name "Ditner 1874."					
	Mosburger House 080-009-16700	1879	3106 Notre Dame Drive St. Agatha	St. Agatha	BLK B CON 3 PT LOT 7
<u>Cultural Heritage Value/ Heritage Attributes</u> Georgian; 1 ½ storey granite fieldstone, 3 bay, centre door with straight transom & side lights, replacement windows, stuccoed and painted white under front porch, gable roof covered by cedar shingles. Date stone 1879. Original owner was Egidius Mosburger, born 1806 in Bavaria, Germany; immigrated to Canada and settled in St. Agatha c. 1850.					
	St. Agatha Mennonite Church 080-009-01000	1885	1967 Erb's Road St. Agatha	Baden	CON SOUTH OF ERBS RD PT LOT 8 PT LOT 9
<u>Cultural Heritage Value/ Heritage Attributes</u> Vernacular; Front façade; North side; the siding is horizontal, vertical and diagonal; the main entrance has double doors and a rectangular 1/1 window on each side; a cross is under the peak; Right façade; West side; the front section is taller than the rear portion; there are seven 1/1 rectangular windows; Rear façade; South side; has three rectangular windows; Left façade; East side; same as right side except for an entrance door towards the rear; and another one at the front of the left side. The congregation was formed in 1824. Peter Nafziger, an ordained bishop from Bavaria, arrived in 1826 and served the congregation until 1831. The present frame church was built in 1885. Siding was installed on the exterior in 1938. A basement was constructed in 1953. At the same time the building was turned to face another direction and the front vestibule was added.					
	St. Agatha Catholic Church 080-008-06200	1899	1839 Notre Dame Drive St. Agatha	St. Agatha	CON NORTH ERB'S RD PART LOT 6



Photo	Name of Building/Roll #	Year Built	Property Location/ Closest Settlement Area	Mailing Address	Legal Address
<p><u>Cultural Heritage Value/ Heritage Attributes</u></p> <p>Gothic Revival; yellow brick. Front façade (west side): a square tower in the centre of the front supports a tall pointed steeple surmounted by an ornate iron cross; the tower has buttresses at the corners and a front entrance with a pointed decorative window above the door; 3 pointed windows set close together are above the centre door; a pointed louvered opening is in the centre above these windows; at the top of the square portion of the tower are 2 narrow louvered windows on each side of the tower; there are entrance doors, one each side of the tower with pointed arched windows above the door; a round window is farther up the wall above each side door; the foundation is granite field stone; Right side (south side): a small pointed arched window on left side; all windows have rusticated stone sills; there are 6 sections each with a pointed arched window with brick labels above them and a buttress in between each section; a prominent chimney is in the centre of the wall with a buttress on the face of the chimney. Left side (north side): the same as the right side except for 2 entrance ways towards the rear of the church. Rear façade (east side): 2 straight walls and 2 angled walls with smaller pointed arched window on each side except for the back wall; there are pilasters in between each window; a rectangular flat roofed portion is at the right side of the rear part of the church; 3 pointed arched openings with rectangular window are on the wall facing south; 1 pointed arched window is on the wall facing north. St. Agatha was the first Roman Catholic Mission established in Waterloo County. A school in St. Agatha was used for church services. A frame church was built in 1840. The present church was erected in 1899.</p>					
	Former St. Agatha Catholic School 080-008-06500	1958	1869 Notre Dame Drive, St. Agatha	St Agatha	CON NORTH OF ERBS RD PT LT 6
<p><u>Cultural Heritage Value/ Heritage Attributes</u></p> <p>Mid-Century Modern; constructed of red brick with metal trim accents and a cement foundation. The northern portion of the façade facing Notre Dame Road contains large multi-paned windows facing the street, while the central portion has linear windows in the upper portion. The southern portion of the building contains a later addition. The building features a flat roof design. The school closed in 2017.</p>					
	Formerly North Wilmot Public School 090-009-10400	1965	3601 Sandhills Road, Baden	Baden	WILMOT CON NORTH ERBS RD PT LOT 12 RP 58R3414 PART 1
<p><u>Cultural Heritage Value/ Heritage Attributes</u></p> <p>Mid-Century Modern; the front entrance faces Erb's Road, it is brown brick with a stone accent wall to the right of the entrance. There are two former classrooms to the right with 1/1 and 2/2 windows. To the left is a higher brick section with decorative windows below the flat roof. The left side has an addition at the rear. The back of the former school has classrooms on the left side. The school closed and is now Carizon Family and Community Services.</p>					





Photo	Name of Building/Roll #	Year Built	Property Location/ Closest Settlement Area	Mailing Address	Legal Address
<u>VICTORIABURG</u>					
	Brenneman House 010-070-08200	1848	2344 Sandhills Road Victoriaburg	Petersburg	PT LOT 13 CON SOUTH BLEAMS RD
<u>Cultural Heritage Value/ Heritage Attributes</u> Georgian style stone house, 2-storey, four openings on both floors, walk-in basement. Built by John Brenneman, one of the two first ordained ministers for the first congregation in Wilmot Township as noted by the plaque located in front of Steinmann Mennonite Church cemetery.					
<u>WILMOT CENTRE</u>					
	Wilmot Centre Missionary Church 010-005-01300	1850	2463 Bleams Road Wilmot Centre	Petersburg	CON SOUTH OF BLEAMS RD PT LOT 12
Vernacular; The original church is a white frame Gothic revival church. West façade; the gable part of the church seems to be the original and the gable end faced Sandhills Rd.; a vestibule has a large cross on the wall; an entry door is on the left side; North façade; facing Bleams Rd has three pointed Gothic windows with Gothic tracery. A square addition at the rear has an entry door and two long narrow windows; South façade; Gothic window in vestibule; a large addition is attached to the south wall of the original church; it has large rectangular windows; attached to this portion is another section with four narrow windows; the rear wall of this section has an entry door on the left and two small rectangular windows; the east wall of this addition has four narrow windows in it; North façade; the entrance doors are in a square part of the building attached to the east wall; there is a small gable roof building on the right; and an addition to the right of this is attached to the rear wall of the original church. The congregation formed in 1838. The church was built in 1850. An addition was built in 1955 and the church was remodeled in 1957.					
	Appel / Wagler House 040-007-09000	1855	2744 Bleams Road Wilmot Centre	New Hamburg	PT LOT 15 CON NORTH BLEAMS RD
<u>Cultural Heritage Value/ Heritage Attributes</u> Georgian, 1 storey, fieldstone, 5 bays, with centre doorway, small porch with turned columns, 2 gabled dormers on roof, red brick voussoirs above windows. Peter Appel emigrated from Germany and was a shoemaker and farmer.					

Photo	Name of Building/Roll #	Year Built	Property Location/ Closest Settlement Area	Mailing Address	Legal Address
	Formerly Wilmot Centre/Wilmot Senior Public School 010-007-08100	c.1908	2483 Bleams Road Wilmot Centre	New Hamburg	WILMOT CON SBR PT LOT 13
<u>Cultural Heritage Value/ Heritage Attributes</u> Mid-Century Modern; two storey red brick, front entrance faces Bleams Road. The entrance is blocked in. The windows are narrow rectangular ones with smaller panes in the lower section and white panels below the window. The right side has an entrance door with another entrance towards the rear. A low red brick section with no windows is at the rear. The left side has an entrance door with a multi-paned window above it. This was the first composite school for Wilmot and joined together Section 10 & 11 and eventually 7. In 1966 the name was changed from Wilmot Centre to Wilmot Senior Public School and all grade 7 and 8 students in Wilmot attended this school. The school closed and is now Our Lady of Mount Carmel Academy.					